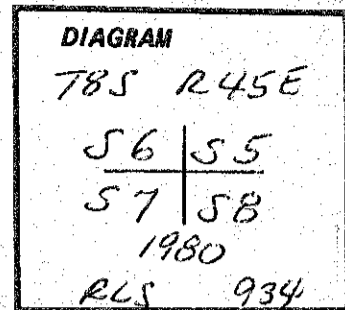


CERTIFIED RECORD OF LAND CORNER MONUMENTATION

History of original corner establishment: ESTABLISHED IN 1880 BY W. B. BARR UNDER G.L.O. CONTRACT NO. 358 SURVEYOR GENERAL'S RECORDS STATE:

MARKED BASALT ROCK 24x18x5 FOR CORNER TO SECTIONS 5, 6, 7 & 8. RAISED MOUND OF ROCKS AS PER INSTRUCTIONS.



Description of corner evidence found: FND. BASALT ROCK 24"x18"x5" WITH MOUND OF ROCK ALONGSIDE, IN OLD N-S FENCE LINE. NO MARKS COULD BE FOUND ON ROCK. FITS BARR'S CALL TO CANYON WHICH LIES NORTH S. 50 CHAINS.

Description of monument and accessories I established to perpetuate the original location of this corner: IN PLACE OF FND ROCK I SET A 2"x30" GALV. IRON PIPE W/ BRASS CAP STAMPED AS SHOWN ABOVE, FROM WHICH:

NEW BT, 9" FIR, SCRIBED "TBS R45E S6 BT" BEARS N 11° W, 209.1 FT.

NEW BT, 11" PINE, SCRIBED "TBS R45E S5 BT" BEARS N 28 1/2° E, 132.9 FT.

NEW BT, 18" PINE, SCRIBED "TBS R45E S8 BT" BEARS S 78° E, 318.0 FT.

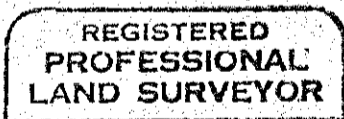
NEW BT, 15" FIR, SCRIBED "TBS R45E S7 BT" BEARS S 72° W, 204.0 FT.

I SET THE 2" PIPE 18" IN GROUND AND BUILT A LARGE MOUND OF STONE AROUND IT.

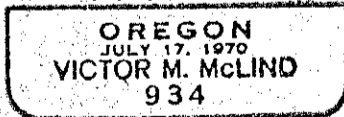
I SET A STEEL POST 3' S. OF CORNER W/SIGN 54-4

I BURIED THE ORIG STONE ALONGSIDE 2" PIPE.

I PRINTED A RED BAND AROUND ALL BT'S, AND TAGGED THEM W/SIGN 54-3.



Victor M. Mc Lind



I HEREBY CERTIFY THE ABOVE CORNER MONUMENT WAS RE-ESTABLISHED AS HEREIN DESCRIBED ON JUNE 25, 1980.

WITNESS: Doug Mc Lind

Office of..... County of..... State of..... I hereby certify that the within instrument was filed in this office for record on the..... day of....., 19..... by..... (COUNTY OFFICIAL) (DEPUTY)