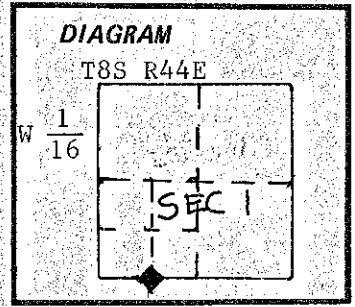


CERTIFIED RECORD OF LAND CORNER MONUMENTATION

History of original corner establishment:

NONE



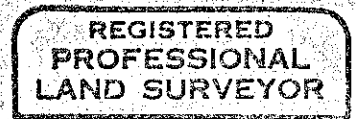
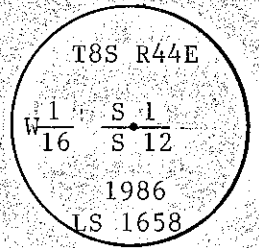
Description of corner evidence found:

NONE

Description of monument and accessories I established to perpetuate the original location of this corner:


Set 2"x30" Aluminum pipe with 3 1/4" Aluminum cap
 20" in the ground in a mound of stone.
 5/8"x30" Iron rod, S88°17'W, 10.00 feet, marked "RM 10.00 -->".
 5/8"x30" Iron rod, S00°40'E, 10.00 feet, marked "RM 10.00 -->".
 Set 6' steel post with signs 54-9, 54-2 & 54-3 beside each RM.
 6' steel post with 54-9 sign 1.5' North.

Witnessed by: R. J. Schulson
B. Haynes



7-10-86

Ronald H. Schulson



Office of..... County of Baker

State of..... I hereby certify that the within instrument was filed in this office for record on the..... day of....., 19.....

..... by
(COUNTY OFFICIAL) (DEPUTY)

FILED July 31, 1986
BAKER COUNTY SURVEYOR
SURVEY NO. B-44-141