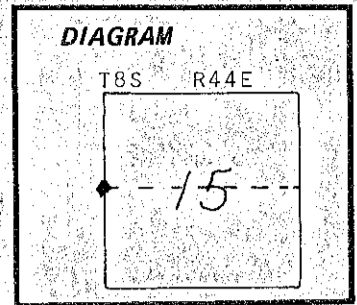


CERTIFIED RECORD OF LAND CORNER MONUMENTATION

**History of original corner establishment:**

(Original GLO in 1881 by W. Barr, set stone 18"x8"x5" in mound of stone).  
 Collins retraced the line between sections 15 & 16 in 1924 finding a marked stone, 18"x10"x5", in a mound of stone.  
 In 1976 J. Hanley retraced the original ties from the Sparta store and re-established this corner and finding the original stone in a rock jack 55' north of his re-established position, setting an iron pipe with brass cap. After a challenge by J. Hambleton a couple of years later Verne Russell was appointed to examine the evidence and make a finding as to the correct position and in 1984 J. Hanley moved this corner to the position indicated by Mr. Russell.

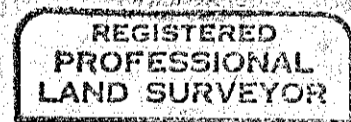



**Description of corner evidence found:**


I find 1" iron pipe with 2 1/2" brass cap with 1" diameter gear around iron pipe, as set by J. Hanley in 1984. This corner was set by J. Hanley, but later moved by Hanley to its present position. See various previous restorations. See GLO notes of Collins in 1922 and Hoffman in 1974.

**Description of monument and accessories I established to perpetuate the original location of this corner:**

Existing iron pipe and brass cap is 5" high and mkd. as shown.  
 Marked the following BT's:  
 7" Douglas Fir N79 1/4°E, 21.4', mkd., "1/4 S15 BT".  
 22" Douglas Fir N78 1/2°W, 70.4', mkd., "1/4 S16 BT".  
 Set 6' steel post 1' S with sign 54-9.  
 Each BT has a 6" red painted band and face and brass LS washer and 54-9 and 54-3 signs.  
 Witnessed by P. Leigh.



6-30-86  
*Ronald H. Schulson*



Office of..... County of..... Baker.....  
 State of..... I hereby certify that the within instrument was filed in this office  
 for record on the..... day of....., 19.....  
 ..... by .....  
 (COUNTY OFFICIAL) (DEPUTY)

FILED July 31, 1986  
 BAKER COUNTY SURVEYOR  
 SURVEY NO. 8-44-139