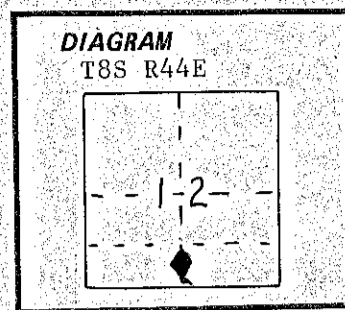


CERTIFIED RECORD OF LAND CORNER MONUMENTATION

History of original corner establishment:

NONE

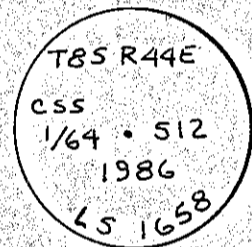


Description of corner evidence found:

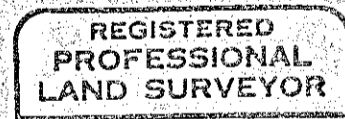
NONE

Description of monument and accessories I established to perpetuate the original location of this corner:

SET 2"x30" Aluminum pipe with 3 1/4" Aluminum cap.
 10" in the ground & in mound of stone.
 17" Ponderosa Pine, N13°39'E, 207.1 feet, marked "CSS 1/64 S12 BT".
 + on rock outcrop 1' square smooth surface near top of East face of
 5' high outcrop which runs approx. 50' North-South. The marked rock
 is near center of outcropping.
 6' steel post 4' North & 7' West with 54-9 & 54-2 signs.
 54-3 & 54-9 signs placed on rock "+" is on.
 BT has 6" red painted band & face & brass LS washer & signs 54-3 & 54-9.

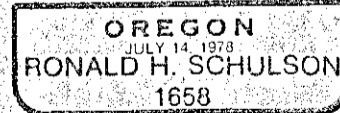


Witnessed by: Randy Schulson
Bruce Haynes



7-10-86

Ronald H. Schulson



Office of..... County of..... Baker
 State of..... I hereby certify that the within instrument was filed in this office
 for record on the..... day of....., 19.....
 by
 (COUNTY OFFICIAL) (DEPUTY)

FILED July 31, 1986
 BAKER COUNTY SURVEYOR
 SURVEY NO. 8-44-126