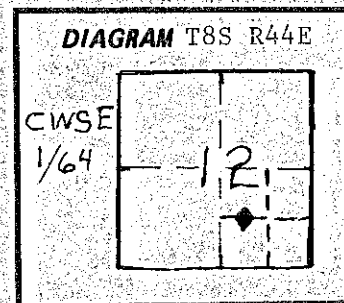


CERTIFIED RECORD OF LAND CORNER MONUMENTATION

History of original corner establishment:

NONE



Description of corner evidence found:

NONE

Description of monument and accessories I established to perpetuate the original location of this corner:

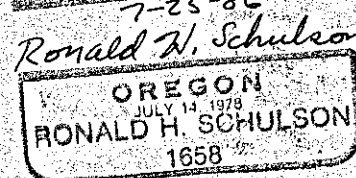
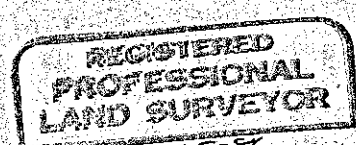
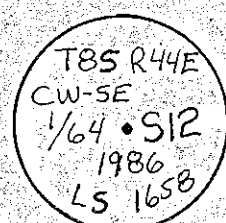
SET: 2"x30" Aluminum Pipe with 3-1/4" Aluminum cap 18" in the ground and in a mound of stone, and:

16" Ponderosa Pine, S61°05'W, 115.6 feet, Marked, "CWSE 1/64 S12 BT", with signs 54-9 and 54-3.

9" Ponderosa Pine, S24°53'W, 178.0 feet, Marked, "CWSE 1/64 S12 BT", with signs 54-9 and 54-3.

6' steel post 5 feet West and 5 feet North, with signs 54-9 and 54-2. Witnessed by: B. Haynes.

Each BT has 6" red painted band & face & brass LS washer.



Office of..... County of Baker

State of..... I hereby certify that the within instrument was filed in this office for record on the..... day of....., 19.....

..... by .....

(COUNTY OFFICIAL)

(DEPUTY)