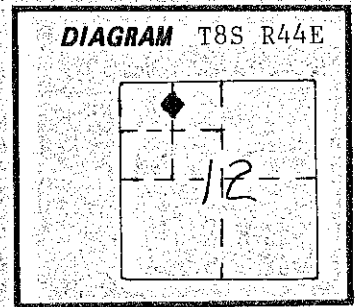


CERTIFIED RECORD OF LAND CORNER MONUMENTATION

History of original corner establishment:

NONE



Description of corner evidence found:

NONE

Description of monument and accessories I established to perpetuate the original location of this corner:

SET: 2"x30" Aluminum pipe with 3-1/4" Alum. cap 4" in the ground to rock, erected LARGE mound of stone to near top of pipe, cap marked as shown, and:

"+" on top of implanted basalt boulder rock, 3'x3'x6" high, N62°08'E, 49.3 feet, with small mound of stone on East side with signs 54-9 and 54-3.

"+" on top of implanted basalt boulder rock, 4'x3'x6" high, S65°55'E, 27.8 feet, with small mound of stone on East side with signs 54-9 and 54-3.


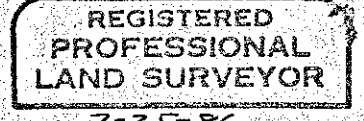

Set 6' steel post 2' S88°23'W, with signs 54-9 and 54-2.

Set 6' steel post 18 feet N00°37'W, with sign 54-2.

Witnessed by: R.J. Schulson

B. Haynes

Each BT has 6" red painted band & face & brass LS washer.



Office of..... County of..... Baker.....

State of....., I hereby certify that the within instrument was filed in this office for record on the..... day of....., 19.....

..... by.....

(COUNTY OFFICIAL)

(DEPUTY)