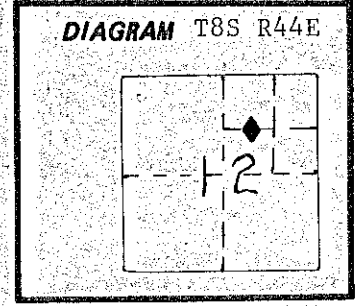


CERTIFIED RECORD OF LAND CORNER MONUMENTATION

History of original corner establishment:
NONE



Description of corner evidence found:
NONE

Description of monument and accessories established to perpetuate the original location of this corner:

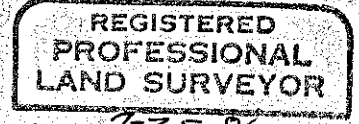
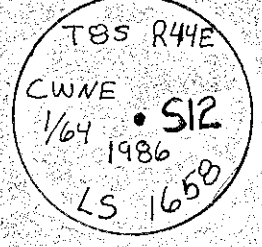
SET: 2"x30" Aluminum pipe with 3-1/4" Alum. cap 16" in the ground and in a mound of stone, cap marked as shown, and:
18" Ponderosa Pine, S32°58'W, 183.0 feet, Marked "CWNE 1/64 S12 BT", with signs 54-9 and 54-3.

5" Ponderosa Pine, S86°11'W, 163.3 feet, Marked " X BT", with signs 54-9 and 54-3.


6' steel post 10 feet South and 5 feet West with signs 54-9 and 54-2.

Witnessed by: R.J. Schulson
B. Haynes

Each BT has 6" red painted band & face & brass LS washer.



7-25-86
Ronald H. Schulson



Office of..... County of Baker
State of....., I hereby certify that the within instrument was filed in this office
for record on the..... day of....., 19.....

(COUNTY OFFICIAL)

(DEPUTY)