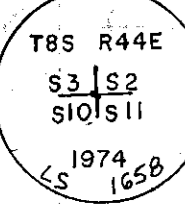


MAP OF SURVEY SECTION 11, T.8S., R. 44E., W.M. BAKER COUNTY, OREGON

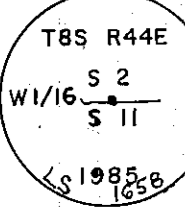
"SPARTA CADASTRAL SURVEY"

A SECTION CORNER COMMON TO SECTIONS 2, 3, 10 & 11.



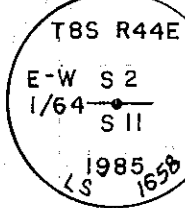
FOUND: 2" I.P. with B/C.
27" D.F., S59°04'E, 43.6 ft.
14" TAM., N40°11'E, 47.9 ft.
Rotted Fir Stump, N23°30'E, 4.7 ft.
11" P.P., N17°23'W, 66.6 ft.
15" Fir, Uprooted, N81°W, 22.0 ft.
22" Stump, S87°40'W, 42.0 ft.
14" D.F., S64°W, 89.5 ft.

B WEST 1/16 CORNER COMMON TO SECTIONS 2 & 11.



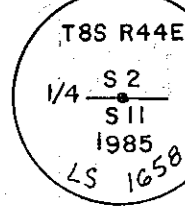
FOUND: Unrecorded stone, 16"x11"x9", unmarked and with a 29" D.F. bearing tree with closed face 18.5 ft., N04°E from it. This stone is 8.1 ft., S32°11'W of true corner per this Survey.
SET: 2" A.P.
9" P.P., N80°30'W, 47.2 ft.
9" White Fir, S38°09'E, 68.9 ft.

C EAST-WEST 1/64 CORNER COMMON TO SECTIONS 2 & 11.




SET: 2" A.P.
10" P.P., S39°38'W, 53.6 ft.
16" P.P., N47°56'W, 57.3 ft.

D 1/4 CORNER COMMON TO SECTIONS 2 & 11.



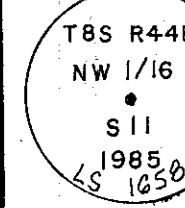
FOUND: No trace of original.
SET: 2" A.P. in M.O.S.
8" P.P., N38°39'W, 102.7 ft.
12" P.P., S22°29'W, 91.0 ft.

E SECTION CORNER COMMON TO SECTIONS 1, 2, 11 & 12.



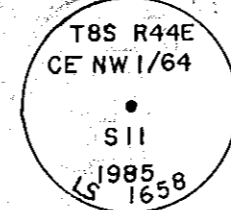
FOUND: Small M.O.S. pointed out by Land Owner as having been accepted as the corner for many years. Since this M.O.S. fits records very well I accepted it.
SET: 2" A.P., in center of said M.O.S. & erected a larger M.O.S. around said A.P., And The Following References:
23" P.P., (Southerly fork of double tree), N63°49'E, 274.4 ft.
" ON TOP ROCK OUTCROP, 5' x 3' x 1' high, S06°29'W, 103.0'.
" ON TOP ROCK OUTCROP, 10' x 3' x 18" high, S59°42'E, 181.5'.
" ON THE SE FACE ROCK OUTCROP, 50' x 2' - 3' high, N46°42'W, 106.6'.

F NORTHWEST 1/16 CORNER SECTION 11.



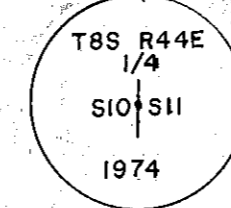
FOUND: Unrecorded M.O.S., N05°E, 23.5 ft. from true position.
SET: 2" A.P. in M.O.S.
11" P.P., N00°08'E, 62.7 ft.
13" P.P. N40°51'E, 56.9 ft.

G CENTER-EAST NORTHWEST 1/64 CORNER SECTION 11.




FOUND: Unrecorded M.O.S., N68°W, 28.7 ft. from true position.
SET: 2" A.P. in M.O.S.
13" P.P., N74°19'W, 313.0 ft.
19" P.P., N06°46'W, 266.0 ft.

H 1/4 CORNER COMMON TO SECTIONS 10 & 11.



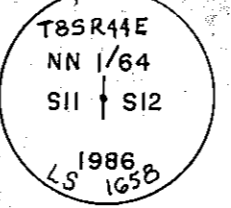
FOUND: 2" I.P. with BLM B/C in M.O.S.
24" P.P., N22°48'E, 61.4 ft.
18" P.P., double broken stub, N04°06'E, 107.3 ft.
15" P.P., N06°37'W, 170.6 ft.

I CENTER 1/4 CORNER SECTION 11.



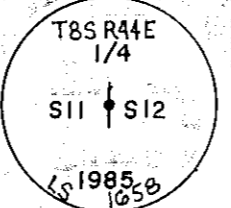
SET: 2"x26" A.P. 18" below ground with 5/8"x30" I.R. beneath.
Corner falls in field of private land owner so I did not set any references.

J N-N 1/64 CORNER COMMON TO SECTIONS 11 & 12.



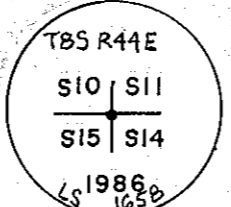
SET: 2" A.P. in M.O.S.
5/8"x30" I.R., N00°08'E, 13.27 ft.
5/8"x30" I.R., N88°23'E, 12.17 ft.

K 1/4 CORNER COMMON TO SECTIONS 11 & 12.



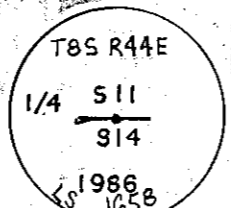
FOUND: Original Lava Rock, 12"x8"x7" with marks on E. face, in small M.O.S. in place of said rock I,
SET: 2" A.P. in M.O.S.
5/8"x30" I.R., N89°32'E, 39.91 ft.
5/8"x30" I.R., S89°32'W, 40.00 ft.

L SECTION CORNER COMMON TO SECTIONS 10, 11, 14 & 15.



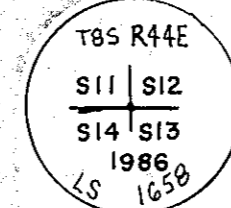
FOUND: No trace of original post or mound thus at the double proportion position I,
SET: 2" A.P. in M.O.S.
17" P.P., N60°57'W, 506.3 ft. No suitable trees closer in NW quadrant and no trees at all in other quadrants, thus set the following RM's:
5/8"x30" I.R., S89°35'W, 10.00 ft.
5/8"x30" I.R., S00°25'E, 10.00 ft.

M 1/4 CORNER COMMON TO SECTIONS 11 & 14.



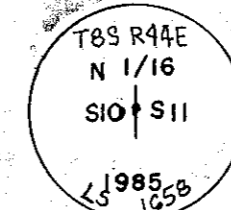
FOUND: No trace of original stone. Corner falls in cultivated field, thus at the proportion position I,
SET: 2" A.P. with top 14" below ground, & following RM:
5/8"x30" I.R., S80°42'W, 354.13 ft. This I.R. is driven at the South edge of a 3'x4'x1' high basalt rock.

N SECTION CORNER COMMON TO SECTIONS 11, 12, 13 & 14.



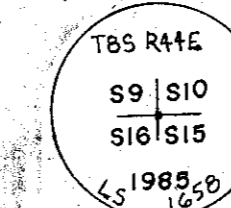
FOUND: No trace of the original stone or mound thus at the double proportion position I,
SET: 2" A.P. in M.O.S. and the following RM's;
M.O.S., S36°31'W, 16.5 ft.
M.O.S., S66°48'E, 18.0 ft.
Basalt Rock, 3'x3'x2' high with + on top, N36°31'E, 8.12 ft.
Basalt Rock, 2.5'x2.5'x 8" high with + on top, N66°48'W, 21.4 ft.

O NORTH 1/16 CORNER COMMON TO SECTIONS 10 & 11.



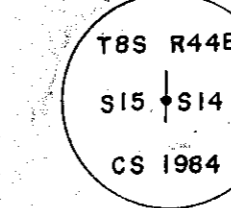
SET: 2" A.P. in small M.O.S.
9" P.P., S26°08'W, 76.3 ft.
16" P.P., S58°30'E, 106.1 ft.

P SECTION CORNER COMMON TO SECTIONS 9, 10, 15, & 16.



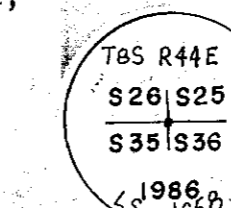
FOUND: A four way fence corner but no trace of stone or stone mound. Since Collins in 1924 called for a stone and stone mound at a four way fence corner and since his topography and calls fit well, I held the alignment of the four fences as the best evidence of this corner.
SET: 2" A.P. in M.O.S. and the following:
5/8"x30" iron rod with A.C., N50°04'E, 15.35 feet, mkd."RM 15.35".
5/8"x30" iron rod with A.C., S00°44'E, 62.24 feet, mkd."RM 62.24".
5/8"x30" iron rod with A.C., S87°40'W, 12.41 feet, mkd."RM 12.41".
5/8"x30" iron rod with A.C., N12°08'W, 18.06 feet, mkd."RM 18.06".

Q 1/4 CORNER COMMON TO SECTIONS 14 & 15.



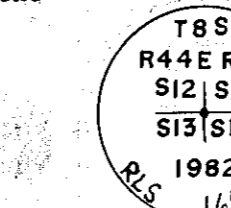
FOUND: 2-1/2" I.P. with Baker Co. B/C. in M.O.S.
Marked following BT'S:
13" D.F., N20°E, 49.3 feet.
8" P.P., S69°W, 9.1 feet.

R SECTION CORNER COMMON TO SECTIONS 25, 26, 35, & 36.



FOUND: Original Lava Rock, 27"x16"x14" w/notches.
SET: 2" A.P. in place of orig. rock, & in M.O.S.
M.O.S. S38°E, 9.2 ft.
M.O.S. N38°W, 8.7 ft.
M.O.S. S46°W, 9.4 ft.
M.O.S. N46°E, 10.5 ft.

S SECTION CORNER COMMON TO SECTIONS 12 & 13, R44E and 7 & 18, R45E.



FOUND: 2" A.P. in M.O.S. & 4 rock mound RM's as per Sundet's Restoration Of 1982.

FILED July 31, 1986

BAKER COUNTY SURVEYOR

SURVEY NO. 8-44-115

NOTE: SEE CORNER RESTORATIONS I HAVE FILED (FORM R6-7100-57) WITH THE BAKER CO. SURVEYOR FOR MORE COMPLETE DATA.

REGISTERED PROFESSIONAL LAND SURVEYOR

Ronald H. Schulson
OREGON
JULY 14, 1978
RONALD H. SCHULSON
1658

RECORD OF SURVEY PREPARED FOR AND AT THE REQUEST OF WALLOWA WHITMAN NATIONAL FOREST	J & R No: 58612 SCALE: N/A DATE: JUNE 30, 1986
J & R SURVEYORS P.O. BOX 418, DALLAS, OR. 97338 TELEPHONE: (503) 623-4003	FIELD BOOK NO. 1-5 CONTRACT NO. 53-04HI-4-9624N
TAX LOT OR D.L.C. ALL 1/4 SEC. 11 T. 8 S. R. 44 E. W.M. BAKER COUNTY	