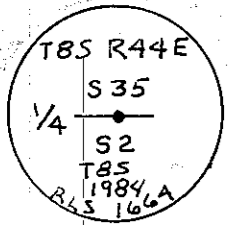
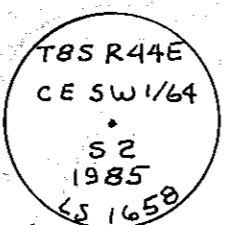


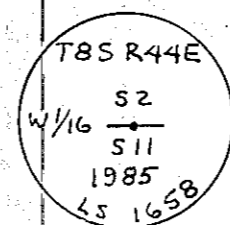
**MAP OF SURVEY
SECTION 2, T.8S., R.44E., W.M.
BAKER COUNTY, OREGON**
"SPARTA CADASTRAL SURVEY"



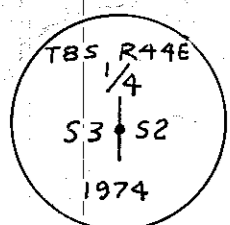
A NORTH 1/4 CORNER SECTION 2.
FOUND: 2" A.P. in M.O.S.
M.O.S. S55°E, 10.1 ft.
M.O.S. N53°W, 7.6 ft.



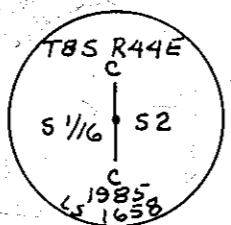
E CENTER EAST SOUTHWEST 1/64 CORNER SECTION 2.
SET: 2" A.P. in M.O.S.
14" P.P., N13°39'W, 34.0 ft.
13" P.P., N66°20'E, 18.4 ft.



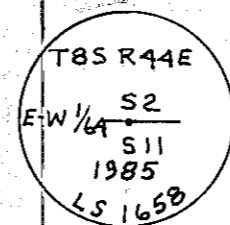
I WEST 1/16 CORNER COMMON TO SECTIONS 2 & 11.
FOUND: Unrecorded stone, 16"x 11"x9", unmarked and with a 29" D.F. bearing tree with closed face 18.5 ft., N04°E from it. This stone is 8.1 ft., S32°11'W of true corner per this Survey.
SET: 2" A.P.
9" P.P., N80°30'W, 47.2 ft.
9" White Fir, S38°09'E, 68.9 ft.



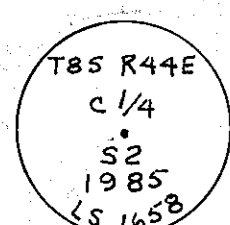
B 1/4 CORNER COMMON TO SECTIONS 2 & 3.
FOUND: 2" I.P. with BLM B/C.
14" P.P., (S59°E), 18.2 ft.
36" P.P., snag, (N32½°E), 30.7 ft.
7" D.F., (N58°W), 23.8 ft.
18" P.Stump, (N55½°W), 25.3 ft.



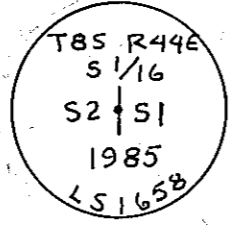
F CENTER SOUTH 1/16 CORNER SECTION 2.
SET: 2" A.P.
10" P.P., N47°44'W, 30.8 ft.
8" P.P., N40°33'E, 56.3 ft.



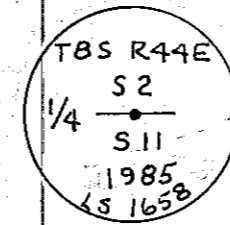
J EAST-WEST 1/64 CORNER COMMON TO SECTIONS 2 & 11.
SET: 2" A.P.
10" P.P., S39°38'W, 53.6 ft.
16" P.P., N47°56'W, 57.3 ft.



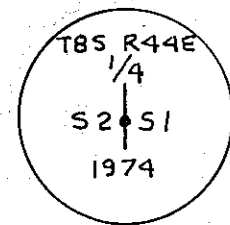
C CENTER 1/4 CORNER SECTION 2.
SET: 2" A.P. in M.O.S.
6" D.F., S20°01'W, 16.2 ft.
8" D.F., S72°56'W, 45.8 ft.



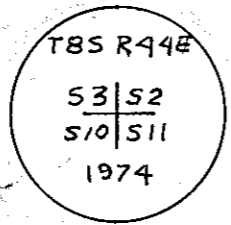
G SOUTH 1/16 CORNER COMMON TO SECTIONS 1 & 2.
SET: 2" A.P. in M.O.S.
10" P.P., N70°44'E, 43.0 ft.
14" D.F. S01°11'W, 34.1 ft.



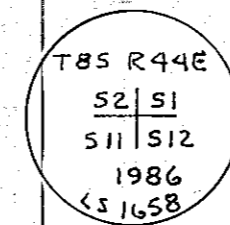
K 1/4 CORNER COMMON TO SECTIONS 2 & 11.
FOUND: No trace of original.
SET: 2" A.P. in M.O.S.
8" P.P., N38°39'W, 102.7 ft.
12" P.P., S22°29'W, 91.0 ft.



D 1/4 CORNER COMMON TO SECTION 1 & 2.
FOUND: 2" I.P. with BLM B/C in M.O.S.
13" D.F. N54½°W, 27.5 ft.
36" D.F. S25½°W, 6.4 ft.
30" D.F. snag, S29°E, 28.9 ft.
6" D.F. N56°E, 25.7 ft.



H SECTION CORNER COMMON TO SECTIONS 2, 3, 10 & 11.
FOUND: 2" I.P. with B/C.
27" D.F., S59°04'E, 43.6 ft.
14" TAM., N40°11'E, 47.9 ft.
Rotted Fir Stump, N23°30'E, 4.7 ft.
11" P.P., N17°23'W, 66.6 ft.
15" Fir, Uprooted, N81°W, 22.0 ft.
22" Stump, S87°40'W, 42.0 ft.
14" D.F., S64°W, 89.5 ft.



L SECTION CORNER COMMON TO SECTIONS 1, 2, 11 & 12.
FOUND: Small M.O.S. pointed out by Land Owner as having been accepted as the corner for many years. Since this M.O.S. fits records very well I accepted it.
SET: 2" A.P., in center of said M.O.S. & erected a larger M.O.S. around said A.P., And The Following References:
23" P.P., (Southerly fork of double tree), N63°49'E, 274.4 ft.
+ ON TOP ROCK OUTCROP, 5' x 3' x 1' high, S06°29'W, 103.0'.
+ ON TOP ROCK OUTCROP, 10' x 3' x 18" high, S59°42'E, 181.5'.
+ ON SE FACE ROCK OUTCROP, 50' x 2' - 3' high, N46°42'W, 106.6'.

NOTE: SEE CORNER RESTORATIONS I HAVE FILED (FORM R6-7100-57) WITH THE BAKER CO. SURVEYOR FOR MORE COMPLETE DATA.

REGISTERED
PROFESSIONAL
LAND SURVEYOR
Ronald H. Schulson
OREGON
JULY 14, 1978
RONALD H. SCHULSON
1958

FILED July 31, 1986
BAKER COUNTY SURVEYOR
SURVEY NO. 8-44-113

RECORD OF SURVEY PREPARED FOR AND AT THE REQUEST OF WALLOWA-WHITMAN NATIONAL FOREST	J & R No: S-8610 SCALE: N/A DATE: MAY 30, 1986
J & R SURVEYORS P.O. BOX 418, DALLAS, OR. 97338 TELEPHONE: (503) 623-4003	FIELD BOOK NO. 1-5 CONTRACT NO. 53-04H1-4-9624N
TAX LOT OR D.L.C. All 1/4 sec. 2, T. 8 S., R. 44 E., W.M., BAKER COUNTY	