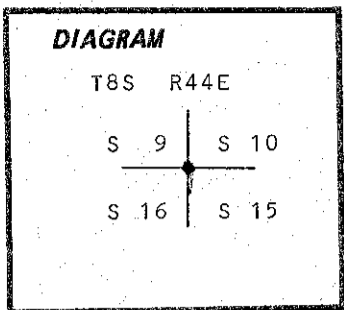


CERTIFIED RECORD OF LAND CORNER MONUMENTATION

History of original corner establishment:

(Original GLO survey in 1881 by W. Barr, set basalt stone 14"x12"x8" in mound of stone. In 1924 J. Collins retraced section 16 and found said stone with marks in mound of stone, at a four way fence corner, but independence corner but no trace of stone or mound.



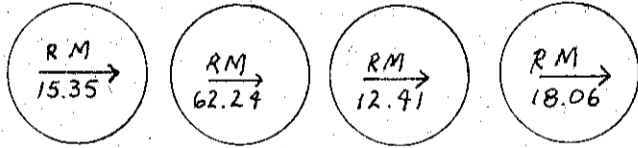
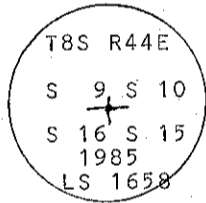
Description of corner evidence found:

I find the fence corner but no trace of stone or mound.

Description of monument and accessories established to perpetuate the original location of this corner:

Set 2"x30" alum. pipe with 3/4" alum. cap 25" in the ground and erected a mound of stone at intersection of fences running N-S-E&W, as fences are best remaining evidence as per Collins survey of 1924. Topo to west and record distances to south and west also agree.

5/8"x30" iron rod with 1 1/2" alum. cap N50°04'E, 15.35', mkd., as shown:
 " " " " " " " S00°44"E, 62.24', " " " :
 " " " " " " " S87°40'W, 12.41', " " " :
 " " " " " " " N12°08'W, 18.06', " " " :



Set 6' steel fence posts with signs 54-3 & 54-9 beside each RM.
 Set 6' steel fence post 5' West with signs 54-9 & 54-2.

Witnessed by J.D. Brinton.

**REGISTERED
 PROFESSIONAL
 LAND SURVEYOR**
 4-30-86
Ronald H. Schulson

OREGON
JULY 14, 1978
RONALD H. SCHULSON
 1658

Office of..... County of..... Baker
 State of....., I hereby certify that the within instrument was filed in this office
 for record on the..... day of....., 19.....
 by
 (COUNTY OFFICIAL) (DEPUTY)

FILED June 16, 1986
 BAKER COUNTY SURVEYOR
 SURV. NO. 8-44-104