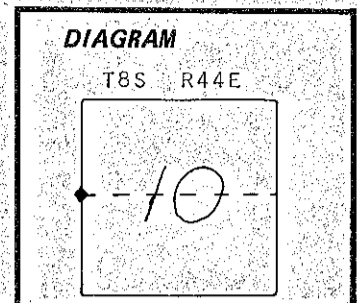


CERTIFIED RECORD OF LAND CORNER MONUMENTATION

History of original corner establishment:

(Original GLO survey by W. Barr in 1881 set stake 4"x4",  
18" in the ground).  
(40" Pine N58°E, .98 chains)  
(40" Pine N17°W, .45 chains)

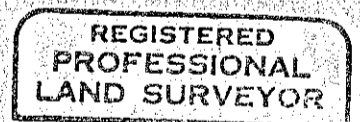
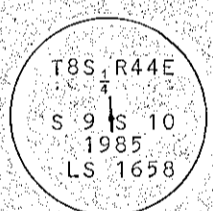


Description of corner evidence found:


I found stone 10"x9"x7" with freshly carved 1/4 on west face. A 5/8" iron rod on west side. Found no trace of original stake.  
(40" Pine N58°E, .98 Chains) now large root hole, N58°53'E, 64.7' to estimated face.  
(40" Pine N17°W, .45 chains) now 36"± stump with outer wood where scribe would have been, decayed away, N16°33'W, 29.7' to estimated face.  
Note: I used face distances as bearings thus agree better with records.

Description of monument and accessories I established to perpetuate the original location of this corner:

Set 2"x30" alum. pipe with 3 1/4" alum. cap 28" in the ground. Buried the found mkd. stone along W side of pipe. No other stone available.  
10" Ponderosa Pine S60°W, 14.8', mkd., "1/4 S9 BT".  
18" Ponderosa Pine S50-3/4°E, 36.0', mkd., "1/4 S10 BT".  
Set 6' steel post 5' E and S with signs 54-9 and 54-2. Each BT has a 6" red painted band and face and brass LS washer and 54-9 and 54-3 signs.  
Found 5/8" iron rod N42°44'E, 1.39'.



4-30-82  
*Ronald W. Schulson*



Office of..... County of Baker.....  
State of....., I hereby certify that the within instrument was filed in this office  
for record on the..... day of....., 19.....  
..... by .....

(COUNTY OFFICIAL)

(DEPUTY)

FILED June 16, 1986  
BAKER COUNTY SURVEYOR  
SURVEY NO. 8-44-103