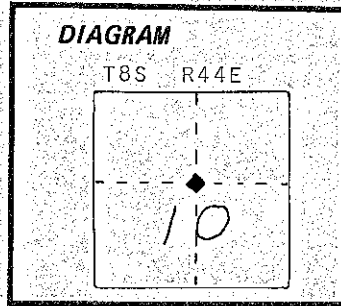


CERTIFIED RECORD OF LAND CORNER MONUMENTATION

History of original corner establishment:

None.



Description of corner evidence found:

None.

Description of monument and accessories I established to perpetuate the original location of this corner:

Set 2"x30" alum. pipe with 3 1/4" alum cap 27" in the ground. Only 2 stones were available for mound.

10" ponderosa Pine N7°E, 41.6', mkd., "C 1/4 S10 BT".

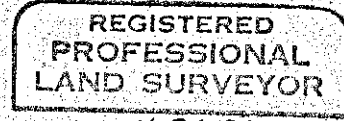
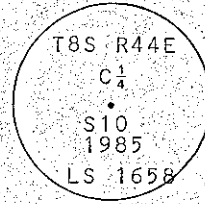
9" Ponderosa Pine S70°18'E, 9.4', mkd., "C 1/4 S10 BT".

Set 6' steel post 5' W and 9'E with 54-9 and 54-2 signs.

Each BT has a 6" red painted band and face and brass LS washer and 54-9 and 54-3 signs.


Witnessed by J. David Brinton, LS# 2065.

and W. Kleiman.



4-30-86

Ronald H. Schulson



Office of..... County of..... Baker.....

State of..... I hereby certify that the within instrument was filed in this office

for record on the..... day of....., 19.....

..... by

(COUNTY OFFICIAL)

(DEPUTY)

Form R6-7100-57 (9/71)

☆ U.S. GOVERNMENT PRINTING OFFICE - 1983-793-276

FILED June 16, 1986

BAKER COUNTY SURVEYOR

SURVEY NO. 8-44-102