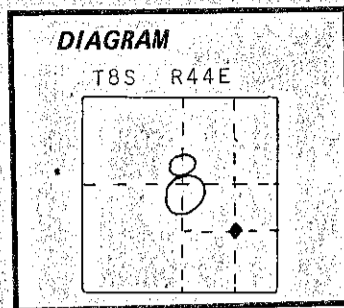


CERTIFIED RECORD OF LAND CORNER MONUMENTATION

History of original corner establishment:

None originally set.

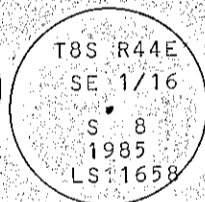
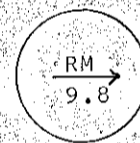
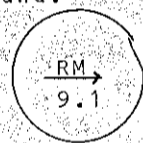


Description of corner evidence found:

None.

Description of monument and accessories established to perpetuate the original location of this corner:

- Set 2"x30" alum. pipe with 3/4" alum. cap 26" in the ground.
- No stone available.
- Set 5/8"x30" iron rod S86°17'W, 9.1', stamped as shown.
- Set 5/8"x30" iron rod S02°39'E, 9.8', stamped as shown.
- Set 6' steel post with sign 54-9 by each RM.



REGISTERED
PROFESSIONAL
LAND SURVEYOR
4-30-86
Ronald H. Schulson
OREGON
JULY 14, 1978
RONALD H. SCHULSON
1658

Office of..... County of Baker
State of....., I hereby certify that the within instrument was filed in this office
for record on the..... day of....., 19.....
..... by
(COUNTY OFFICIAL) (DEPUTY)

FILED June 16, 1986
BAKER COUNTY SURVEYOR
SURVEY NO. 8-44-94