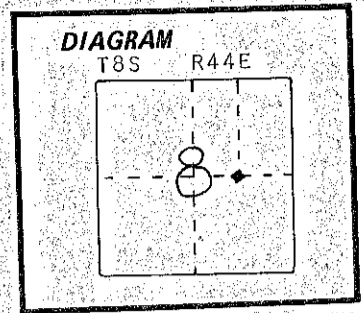


CERTIFIED RECORD OF LAND CORNER MONUMENTATION

History of original corner establishment:

(Survey by Ira Hoffman in 1914, set basalt stone 18"x10"x10" mkd. "1/16" on E side).



Description of corner evidence found:

No stone found.

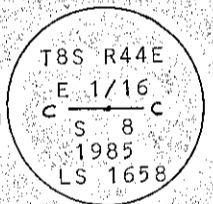
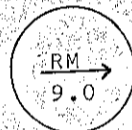
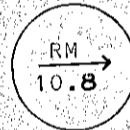
Description of monument and accessories established to perpetuate the original location of this corner:

Set 2"x30" alum. pipe with 3/4" alum. cap 18" in the ground and raised mound of stone around pipe.

Set a 5/8"x30" iron rod with alum. cap, N00°02'E, 10.76' mkd. as shown.

Set 5/8"x30" iron rod with alum. cap, N89°56'E, 9.0' mkd. as shown.

Set 6' steel post 10' N & E with signs 54-9, 54-2 and 54-3. Witnessed by P. Leigh.



**REGISTERED
PROFESSIONAL
LAND SURVEYOR**

APRIL 30, 1986

Ronald H. Schulson

OREGON
JULY 14, 1978
RONALD H. SCHULSON
1658

Office of..... County of Baker
State of..... I hereby certify that the within instrument was filed in this office
for record on the..... day of....., 19.....
..... by
(COUNTY OFFICIAL) (DEPUTY)

FILED June 16, 1986
BAKER COUNTY SURVEYOR
SURVEY NO. 8-44-93