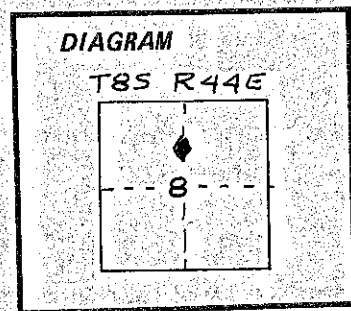


CERTIFIED RECORD OF LAND CORNER MONUMENTATION

History of original corner establishment:

Survey by Ira Hoffman in 1914, set basalt stone 12"x 12"x18" mkd, "1/16" on E side.



Description of corner evidence found:

Found stone 8"x12"x18" in collar of stone, no marks found. S88°32'W, 25.6 ft. from true position.

Description of monument and accessories established to perpetuate the original location of this corner:

Set 2"x30" alum. pipe with 3/4" alum. cap in the ground. Moved mound of stone thought to be Hoffman's and erected it around this pipe.

10" P.P., N42°42'E, 118.4', mkd., "C-N 1/16 S 8 BT".

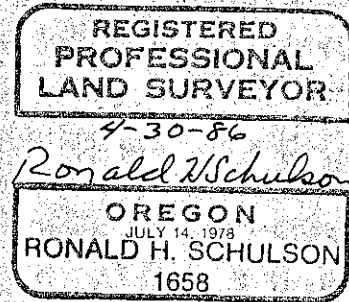
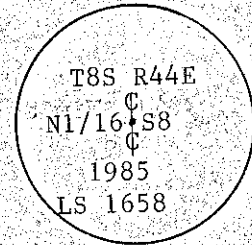
14" P.P., N88°20'E, 30.0', mkd., "C-N 1/16 S 8 BT".

Each with 6" red painted band & face & L.S. washer & signs 54-9 and 54-3.

Set steel post 3' E. & W. with 54-9 and 54-2 signs.

P.P. = Ponderosa Pine. The stone and mound is 25.6 ft. from the true monumented position.

Witnessed by : D. Brinton



Office of..... County of..... Baker

State of....., I hereby certify that the within instrument was filed in this office for record on the..... day of....., 19.....

..... by..... (DEPUTY)

(COUNTY OFFICIAL)

FILED June 16, 1986

BAKER COUNTY SURVEYOR

SURVEY NO. 8-44-88