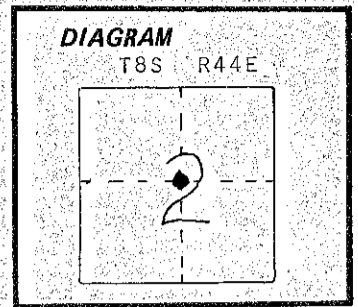


CERTIFIED RECORD OF LAND CORNER MONUMENTATION

History of original corner establishment:

None.



Description of corner evidence found:

None.

Description of monument and accessories established to perpetuate the original location of this corner:

Set 2"x30" alum. pipe with 3/4" alum. cap 27" in the ground in a mound of stone.

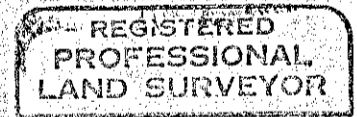
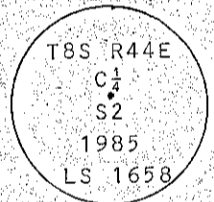
6" Douglas Fir S20°01'W, 16.2', mkd., "C 1/4 S2 BT".

8" Douglas Fir S72°56'W, 45.8', mkd., "C 1/4 S2 BT".

Set 6' steel post 2' N60°E with sign 54-9.


Each BT has 6" red painted band and face and brass LS washer and 54-9 and 54-3 signs.

Witnessed by J. David Brinton, LS #2065 and W. Kleiman.



4-30-86

Ronald H. Schulson



Office of..... County of Baker

State of....., I hereby certify that the within instrument was filed in this office for record on the..... day of....., 19.....

(COUNTY OFFICIAL)

(DEPUTY)

FILED June 16, 1986

BAKER COUNTY SURVEYOR

SURVEY NO. 8-44-84