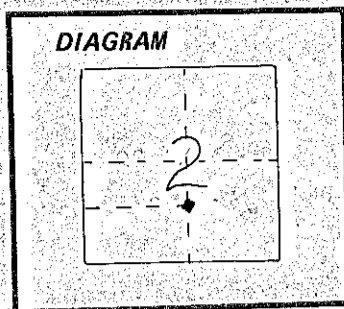


CERTIFIED RECORD OF LAND CORNER MONUMENTATION

History of original corner establishment:

None.

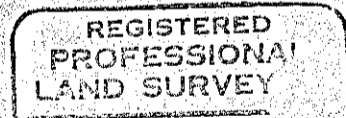
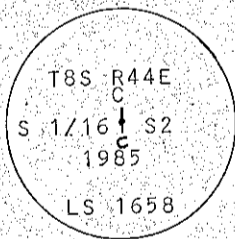


Description of corner evidence found:


None.

Description of monument and accessories established to perpetuate the original location of this corner:

Set 2"x30" alum. pipe with 3/4" alum. cap 27" in the ground. No stone available.
 10" P.P. N47°44'W, 30.8', mkd., "CS 1/16 S2 BT". (P.P. = Ponderosa Pine.)
 8" P.P. N40°33'E, 56.3', mkd., "CS 1/16 S2 BT".
 Set 6' steel post 5' W and 6' E with signs 54-9 and 54-2.
 Each BT has red painted band and face and brass LS washer and 54-9 and 54-3 signs.
 Witnessed by J. David Brinton, LS #2065, and W. Kleiman.



4-30-86
Ronald H. Schuler



Office of..... County of Baker
 State of....., I hereby certify that the within instrument was filed in this office
 for record on the..... day of....., 19.....
 by.....
 (COUNTY OFFICIAL) (DEPUTY)

FILED June 16, 1986
 BAKER COUNTY SURVEYOR
 SURVEY NO. 8-44-83