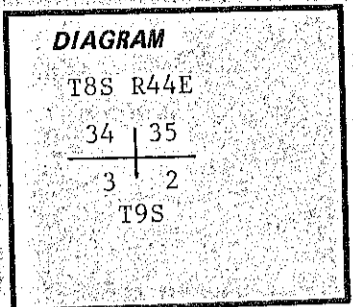


CERTIFIED RECORD OF LAND CORNER MONUMENTATION

History of original corner establishment:

Originally established by N. Walden in 1873.
Set stone, 16"x10"x8".


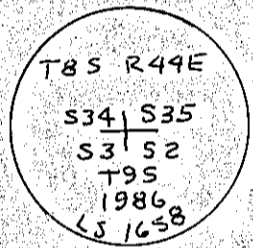


Description of corner evidence found:

I found a basalt stone, 16"x10"x8" in mound of stone, marked with 4 grooves on the West face and 2 on the East face and for some reason this stone also has 4 faint grooves on the North face .

Description of monument and accessories I established to perpetuate the original location of this corner:

I set a 2"x30" Aluminum Pipe with 3 1/4" Aluminum cap 25" in the ground in place of the found stone, and re-erected the stone mound around it. The cap is marked as shown hereon. Buried stone alongside. No trees were available so I set the following:
5/8"x30" I.R. with Alum Cap, N43°E, 10.00 feet.
5/8"x30" Iron rod with alum. cap, N45°W, 10.00 feet.
5/8"x30" Iron rod with alum. cap, S45°W, 10.00 feet. RM's. marked:
5/8"x30" iron rod with alum. cap, S48°E, 10.00 feet.



Witnessed by: J.D. Brinton.

Set 6' steel fence post beside each RM, with signs 54-9 & 54-3.

**REGISTERED
PROFESSIONAL
LAND SURVEYOR**

4-30-86
Ronald N. Schulson

OREGON
JULY 14, 1973
RONALD H. SCHULSON
1658

Office of..... County of..... Baker
State of....., I hereby certify that the within instrument was filed in this office
for record on the..... day of....., 19.....
..... by.....
(COUNTY OFFICIAL) (DEPUTY)