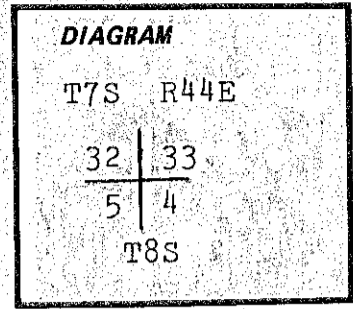


CERTIFIED RECORD OF LAND CORNER MONUMENTATION

History of original corner establishment:

Corner originally established by Walden under contract #198 dated July 1873

Set granite stone 16" x 8" x 6"



Description of corner evidence found:

No evidence of original stone

Unrecorded bearing trees:

- 24" douglas fir - S58°E - 42.2 ft. scribed T8SR44E S4
- 27" douglas fir - N83°W - 65.8 ft. scribed T7SR44E S32

Corner set by unrecorded BT's and called to sparta ditch 15 chains west.

Description of monument and accessories established to perpetuate the original location of this corner:

Set 2½" x 30" aluminum pipe with ¾" aluminum cap 12" in ground in large mound of stone, marked:



Bearing trees:


- 12" ponderosa pine - N53°W - 54.6 ft. scribed "T7SR44E S32" in upper blaze and "BT" and brass tag stamped RLS 1664 in lower blaze
  - 13" ponderosa pine - S80 ¾°W - 82.4 ft. scribed "T8SR44E S5" in upper blaze and "BT" and brass tag stamped RLS 1664 in lower blaze
  - 17" ponderosa pine - S17°E - 74.0 ft. scribed "T8SR44E S4" in upper blaze and "BT" and brass tag stamped RLS 1664 in lower blaze
  - 9" ponderosa pine - N28½°E - 47.2 ft. scribed "T7SR44E S33" in upper blaze and "BT" and brass tag stamped RLS 1664 in lower blaze
- Compass declination 19½° East

Note:

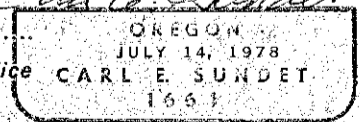
I set steel fence post 6' east of corner with USFS 54-4 sign, placed USFS bearing tree and attention signs on all bearing trees and painted red band at breast height on smoothed bark on all bearing trees.

I hereby certify the above corner was perpetuated as herein described in May 1983

Witness: Ron Horton



*Carl E. Sundet*



Office of..... County of.....  
 State of....., I hereby certify that the within instrument was filed in this office  
 for record on the..... day of....., 19.....  
 \_\_\_\_\_ by \_\_\_\_\_  
 (COUNTY OFFICIAL) (DEPUTY)

FILED July 25 1983  
 BAKER COUNTY SURVEYOR  
 SURVEY NO. 7-44-64  
8-44-55