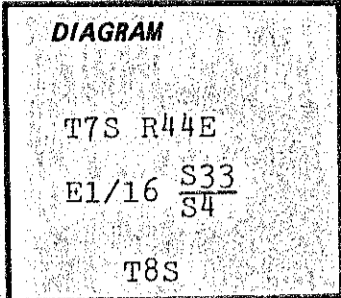


CERTIFIED RECORD OF LAND CORNER MONUMENTATION

History of original corner establishment:



Description of corner evidence found:

Description of monument and accessories established to perpetuate the original location of this corner:

Set 2½" x 30" aluminum pipe with ¾" aluminum cap 24" in ground, marked:
No stones available for mound.



Bearing trees:

8" ponderosa pine - N38°W - 41.4 ft. scribed "E1/16 S33" in upper blaze and "BT" and brass tag stamped RLS 1664 in lower blaze.

13" ponderosa pine - S64°W - 72.4 ft. scribed "E1/16 S4" in upper blaze and "BT" and brass tag stamped RLS 1664 in lower blaze.

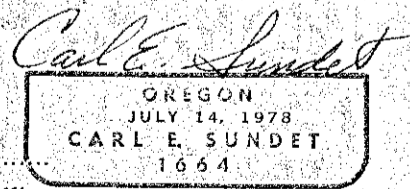
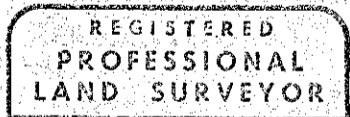
Compass declination 19 ¾° East

Note:

I set steel fence post 6' west of corner with USFS 54-9 sign, placed USFS bearing tree and 54-9 signs on all bearing trees and painted red band at breast height on smoothed bark on all bearing trees.

I hereby certify the above corner was perpetuated as herein described in May 1983.

Witness: Ron Horton



Office of..... County of.....
 State of....., I hereby certify that the within instrument was filed in this office
 for record on the..... day of....., 19.....
 (COUNTY OFFICIAL) by (DEPUTY)

Form R6-7100-57 (9/71)

FILED July 25 1983
 BAKER COUNTY SURVEYOR
 SURVEY NO 7-44-66
8-44-53