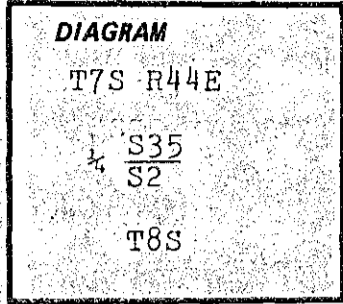


CERTIFIED RECORD OF LAND CORNER MONUMENTATION

History of original corner establishment:

Corner originally established by Walden under contract #198 dated July 1873
Set 16" x 8" x 6" basalt rock 8" in ground



Description of corner evidence found:

No evidence of original stone.
Set by single proportionate measurement

Description of monument and accessories established to perpetuate the original location of this corner:

Set 2 1/2" x 30" aluminum pipe with 3/4" aluminum cap 28" in ground in mound of stone, marked:

Accessories:

- 3' x 2' mound of stone - S55°E - 10.1 ft.
- 3' x 2' mound of stone - N53°W - 7.6 ft.
- Compass declination 19 3/4° East

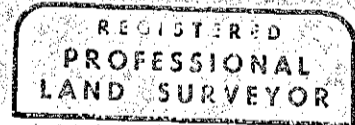


Note:

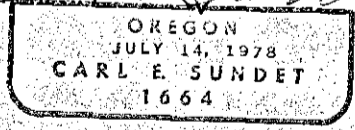
I set steel fence post with USFS attention sign 4.5' east of corner and placed USFS bearing tree and attention signs in mounds of stone.

I hereby certify the above corner was perpetuated as herein described in July 1983

Witness: Janine Sundet



Carl E. Sundet



Office of..... County of.....
State of..... I hereby certify that the within instrument was filed in this office for record on the..... day of....., 19.....
..... by
(COUNTY OFFICIAL) (DEPUTY)

Form R6-7100-57 (9/71)

FILED July 25 1983
BAKER COUNTY SURVEYOR
SURVEY NO. 7-44-71
8-44-48

GPO-798-276