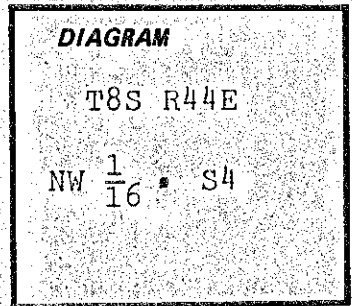


CERTIFIED RECORD OF LAND CORNER MONUMENTATION

History of original corner establishment:



Description of corner evidence found:

Description of monument and accessories I established to perpetuate the original location of this corner:

Set 2½" x 30" aluminum pipe with ¾" aluminum cap 24" in ground, marked:  
No stones available for mound.

Bearing trees:

6" douglas fir - S50°W - 11.0 ft. scribed "NW 1/16 S4" in upper blaze and "BT" and brass tag stamped RLS 1664 in lower blaze  
8" ponderosa pine - N87°E - 20.6 ft. scribed "NW 1/16 S4" in upper blaze and "BT" and brass tag stamped RLS 1664 in lower blaze



Compass declination 19 3/4° East

Note:

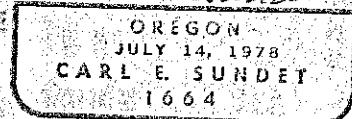
I set steel fence post 6' east with USFS 54-9 sign, placed USFS bearing tree and 54-9 signs on all bearing trees and painted red band at breast height on smoothed bark on all bearing trees.

I hereby certify the above corner was perpetuated as herein described in May 1983.

Witness: Ron Horton



*Carl E. Sundet*



Office of..... County of.....

State of..... I hereby certify that the within instrument was filed in this office for record on the..... day of....., 19.....

..... by.....  
(COUNTY OFFICIAL) (DEPUTY)

Form R6-7100-57 (9/71)

FILED July 25, 1983  
BAKER COUNTY SURVEYOR  
SURVEY NO. B-44-42