

CERTIFIED RECORD OF LAND CORNER MONUMENTATION

History of original corner establishment:

Corner originally established by W. Barr under contract #388 dated May 1881

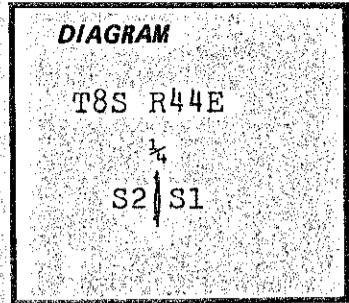
Set marked basalt rock 16"x10"x6" from which,  
a fir 36" in diameter bears S40°W - 11 lks  
a fir 36" in diameter bears S30°E - 49 lks

Corner remonumented by BLM in 1974

Set an iron post 28" long, 2½" diameter, 20" in the ground, to bedrock, in a mound of stone with brass cap marked:  
from which:

a fir, 12" in diameter bears N55°W - 39 lks marked ¼ S2 BT.

Buried original stone alongside iron post



Description of corner evidence found:


Found BLM brass cap marked:

Bearing trees :

13" douglas fir - N52½°W - 28.0 ft. with healed blaze

36" douglas fir - S34°E - 6.4 ft. with healed blaze

douglas fir snag - S27°E - 28.0 ft. with healed blaze



Description of monument and accessories established to perpetuate the original location of this corner:

Bearing tree:

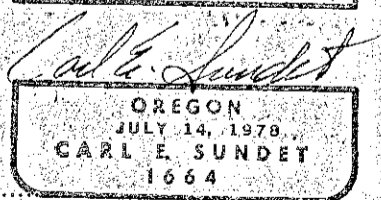
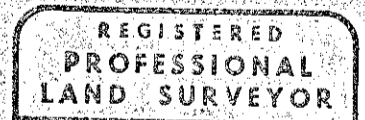
5½" douglas fir - N58°E - 25.5 ft. scribed "¼ S1" in upper blaze and "BT" and brass tag stamped RLS 1664 in lower blaze

Compass declination 20.75° East

Note:

I set steel fence post 4' north of corner with USFS 54-4 sign, placed USFS bearing tree signs on bearing trees and painted red band at breast height on smoothed bark on all bearing trees

I hereby certify the above corner was perpetuated as herein described in November 1982



Office of..... County of.....  
 State of..... I hereby certify that the within instrument was filed in this office  
 for record on the..... day of....., 19....  
 ..... by .....  
 (COUNTY OFFICIAL) (DEPUTY)