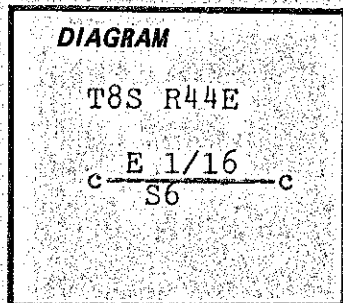


CERTIFIED RECORD OF LAND CORNER MONUMENTATION

History of original corner establishment:

None




Description of corner evidence found:

None

Description of monument and accessories I established to perpetuate the original location of this corner:

Set 2 1/2" x 30" aluminum pipe with 3 1/4" aluminum cap 24" in ground in mound of stone, marked:



Bearing trees:

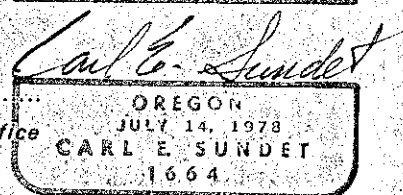
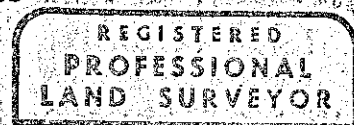
7 1/2" ponderosa pine - N42°E - 226.2 ft. scribed "CE1/16 S6" in upper blaze and "BT" and brass tag stamped RLS 1664 in lower blaze
 5 1/2" ponderosa pine - S64°W - 49.9 ft. scribed "CE1/16 S6" in upper blaze and "BT" and brass tag stamped RLS 1664 in lower blaze

Compass declination 20.75° East

Note:

I set steel fence post 5' east of corner with USFS 54-9 sign, placed USFS bearing tree signs on all bearing trees and painted red band at breast height on smoothed bark on all bearing trees.

I hereby certify the above corner was perpetuated as herein described in November 1982.



Office of..... County of.....
 State of....., I hereby certify that the within instrument was filed in this office
 for record on the..... day of....., 19.....

(COUNTY OFFICIAL)

(DEPUTY)

Form R6-7100-57 (9/71)

FILED Dec 20, 1982

BAKER COUNTY SURVEYOR

SURVEY NO. B-44-30