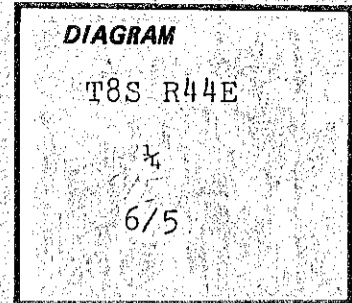


CERTIFIED RECORD OF LAND CORNER MONUMENTATION

History of original corner establishment:

Corner originally established by W. Barr under contract #388, dated May 17, 1881.  
Set 12"x10"x10" marked stone in raised mound of rock.



Description of corner evidence found:

Found 12"x10"x10" stone with 1/4" in fence jack, this corner was found by Hoffman in 1914.

Description of monument and accessories I established to perpetuate the original location of this corner:

Set 2 1/2" x 30" aluminum pipe with 3/4" aluminum cap 24" in ground, in small mound of stone, marked;  
Buried original stone alongside pipe



Bearing Trees;

9" ponderosa pine - S28°W - 178.7 ft. scribed "1/4 S6" in upper blaze and "BT" in lower blaze  
7" ponderosa pine - S09 1/2°E - 149.2 ft. scribed "1/4 S5" in upper blaze and "BT" in lower blaze

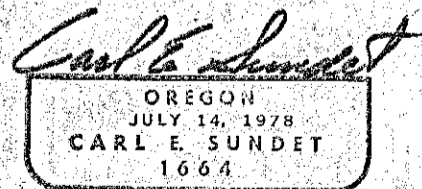
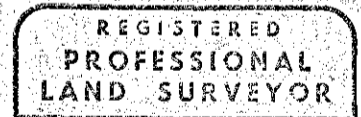
Compass declination 20° East

Note:

I set steel fence post with USFS attention sign 5' south of corner location. Placed USFS attention signs and bearing tree signs on all bearing trees and painted red band at breast height on smoothed bark, placed brass tag stamped RLS 1664 in lower blaze.

I hereby certify the above corner was perpetuated as herein described in September 1982.

Frank Vaughn Frank Vaughn, Witness



Office of..... County of.....  
State of....., I hereby certify that the within instrument was filed in this office  
for record on the..... day of....., 19.....  
..... by .....

(COUNTY OFFICIAL)

(DEPUTY)