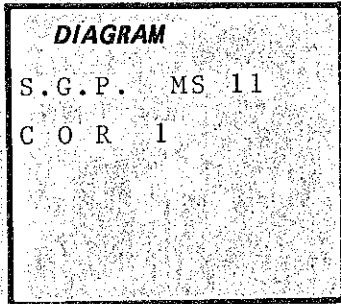


CERTIFIED RECORD OF LAND CORNER MONUMENTATION

History of original corner establishment:

The original survey was done by Chet M. Foster
Dep. Surveyor, in June 1872
Cor 1 is a post marked WHP 1



Description of corner evidence found:

At the corner I found a 4" X 6" X 30" wooden post marked COR NO 1
lying on the ground next to a 5/8" X 30" plastic capped rebar set
by William Hanley under Survey NO. 8-44-10.

Description of monument and accessories I established to perpetuate the
original location of this corner:

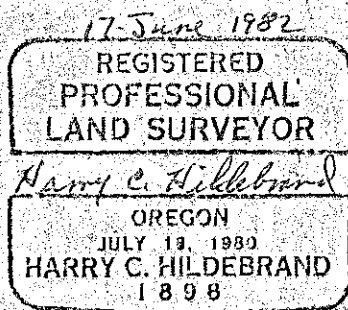
I replaced William Hanley's rebar with a 2½" X 32" brass
capped steel pipe 22" in the ground in a mound of stones from which

A 12" White Fir bears N58 15'E 16.35 ft.
marked COR 1/MS 11 BT Nail in W. base.

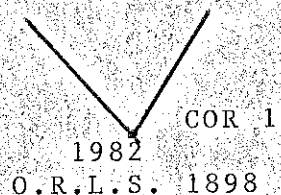
A 9" Ponderosa Pine bears N01 45'E 25.30 ft.
marked COR 1/ MS 11 BT Nail in E. base.

Bearings taken with a staff compass declination 18½° East
per 1980 Isogonic chart.

Distances pulled to 60d nails with brass washers
stamped L.S.1898 driven in the side center of the
bearing trees.



Monument stamped
S.G.P. MS 11



Office of..... County of Baker
State of Oregon..... I hereby certify that the within instrument was filed in this office
for record on the..... day of....., 19.....
..... by.....
(COUNTY OFFICIAL) (DEPUTY)