

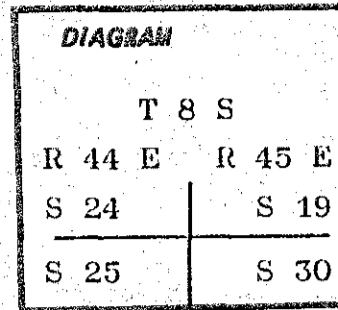
CERTIFIED RECORD OF LAND CORNER MONUMENTATION

History of original corner establishment:

Corner established by Darin and Walden under CLO contract no. 198 dated July 15, 1873.

Surveyor's General records state:

Set basalt rock 16 x 8 x 5 ins, 8 ins in ground for corner to Secs. 25, 30, 24, 19.



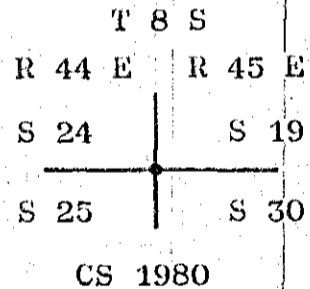
Description of corner evidence found:

Found lava stone in base of rock jack, partially embedded in ground, with 2 notches on south, 4 notches on north and 6 notches on east and west sides. An old road, recently rebuilt, bears north, 165 feet.

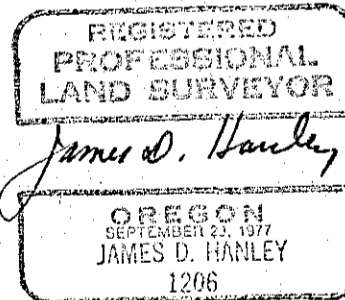
Description of monument and accessories established to perpetuate the original location of this corner:

Set a 2½ inch brass cap on a 1 inch iron pipe, 31 inches long and projecting 3 inches above the ground in original position of stone under rock jack. Buried stone alongside and south of brass cap.

Brass cap marked thus:



I hereby certify that the above described corner monument was correctly re-established under my direct supervision on Sept. 24, 1980, and witnessed by Bill Hanley and Jim DeNastus.



Office of..... County of.....  
 State of..... I hereby certify that the within instrument was filed in this office  
 for record on the..... day of....., 19.....  
 ..... by .....  
 (COUNTY OFFICIAL) (DEPUTY)

Form R6-7100-51 (9/71)

FILED Oct. 16, 1980  
 BAKER COUNTY SURVEYOR  
 SURVEY NO. 8-44-5