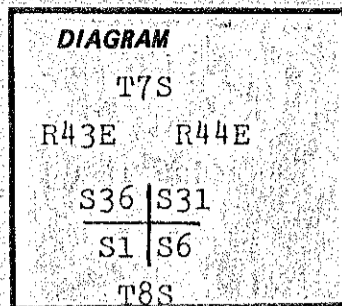


CERTIFIED RECORD OF LAND CORNER MONUMENTATION

History of original corner establishment:

Corner originally set by Walden under contract #198 dated July 1873
 Set volcanic rock 30" x 14" x 10" 10" in ground

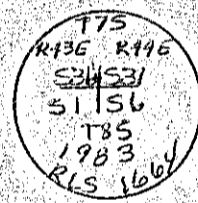


Description of corner evidence found:

Found 16" x 10" x 7" stone with 6 notches north, south, east & west scribed "R43 7"

Description of monument and accessories established to perpetuate the original location of this corner:

Set 2½" x 30" aluminum pipe with ¾" aluminum cap 26" in ground in mound of stone, marked:
 Buried marked stone alongside.



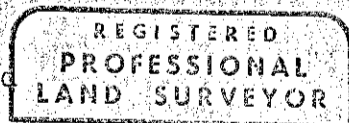
Accessories:

- 3' x 2' mound of stone - N12°W - 27.9 ft. with USFS bearing tree and attention sign in mound
- 5/8" x 30" rebar with yellow plastic cap stamped RLS 1664 N60½°E - 20.0 ft. with USFS bearing tree and attention sign alongside
- 5/8" x 30" rebar with yellow plastic cap stamped RLS 1664 S51°W - 73.5 ft. with USFS bearing tree and attention sign on wood fence post alongside rebar
- 5/8" x 30" rebar with yellow plastic cap stamped RLS 1664 S29°E - 57.3 ft. with USFS bearing tree and attention sign on wood fence post alongside rebar

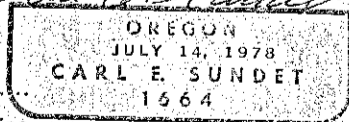
Compass declination 19 3/4° East

Note:

I set steel fence post with with USFS 54-4 sign.
 I hereby certify the above corner location was perpetuated as herein described in June 1983
 Witness: Ron Horton



Carl E. Sundet



Office of..... County of.....
 State of....., I hereby certify that the within instrument was filed in this office for record on the..... day of....., 19....
 by
 (COUNTY OFFICIAL) (DEPUTY)

FILED July 25 1983
 BAKER COUNTY SURVEYOR
 SURVEY NO. 7-43-68
 7-44-72
 8-43-38
 8-44-56