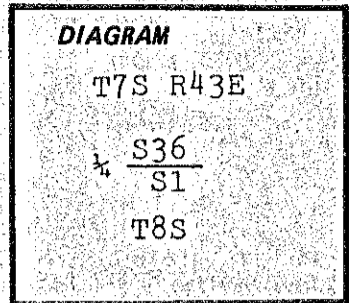


CERTIFIED RECORD OF LAND CORNER MONUMENTATION

History of original corner establishment:

Corner originally established by W. Barr under contract #372 dated September 1880

Set marked basalt rock 15" x 12" x 10" and raised mound of stone.



Description of corner evidence found:

No evidence of original stone  
Set by single proportionate measurement

Description of monument and accessories I established to perpetuate the original location of this corner:

Set 2 1/2" x 30" aluminum pipe with 3 1/4" aluminum cap 10" in ground in mound of stone, marked:

Accessories:

- 3' x 2 1/2' mound of stone - S12°W - 10.6 ft.
- 4' x 3' mound of stone - N11°E - 17.3 ft.

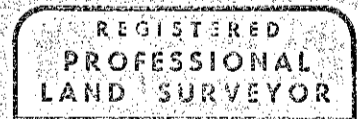
Compass declination 19 3/4° East

Note:

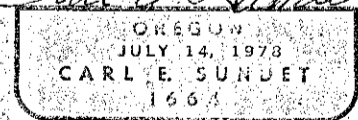
I set steel fence post 6' east of corner with USFS 54-4 sign, placed USFS bearing tree and attention signs in all mounds of stones.

I hereby certify the above corner was perpetuated as herein described in June 1983

Witness: Ron Horton



*Carl E. Sundet*



Office of..... County of.....

State of..... I hereby certify that the within instrument was filed in this office for record on the..... day of....., 19.....

..... by .....

(COUNTY OFFICIAL)

(DEPUTY)

FILED July 25 1983  
DAKER COUNTY SURVEYOR  
SURVEY NO. 7-43-67  
8-43-37