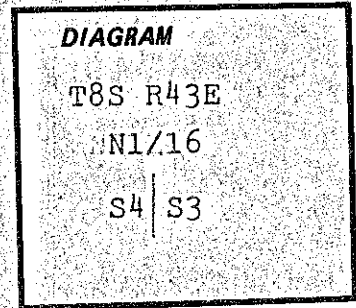


CERTIFIED RECORD OF LAND CORNER MONUMENTATION

History of original corner establishment:

None



Description of corner evidence found:

None


Description of monument and accessories established to perpetuate the original location of this corner:

Set 2½" x 30" aluminum pipe with ¾" aluminum cap 12" in ground, to bedrock, in mound of stone, marked:

Accessories:

- 3½' x 2' mound of stone - S85°W - 8.0 ft.
- 3' x 2½' mound of stone - S54.5°E - 6.0 ft.

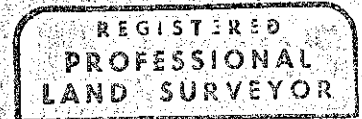
Compass declination 20.75° East



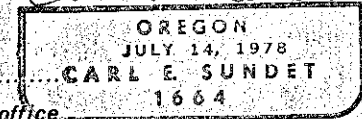
Note:

I set steel fence post 5' south and 4' north of corner with USFS 54-9 sign and placed USFS bearing tree signs and 54-9 signs on all accessories.

I hereby certify the above corner was perpetuated as herein described in November 1982



Carl E. Sundet



Office of..... County of.....
State of....., I hereby certify that the within instrument was filed in this office
for record on the..... day of....., 19.....

..... by
(COUNTY OFFICIAL) (DEPUTY)