


CERTIFIED RECORD OF LAND CORNER MONUMENTATION

History of original corner establishment:

Corner originally established by W. Barr, under contract no. 372, dated 1880.

Marked basalt rock 15" x 10" x 6". Raised mound of rock.



Description of corner evidence found:

Found 15" x 10" x 6" stone with  $\frac{1}{4}$  on north face in a mound of stone.

Description of monument and accessories established to perpetuate the

original location of this corner: Set a 2 $\frac{1}{2}$ "x30" aluminum pipe with a 3 $\frac{1}{4}$ " aluminum cap 6" in ground in mound of stone. Buried original stone alongside new monument. Marked:

Reference mounds

- 4ft. x 4ft. mound of stone, North, 9.5 ft.
- 4ft. x 3ft. mound of stone, South, 7.0 ft.

Compass declination 20° East

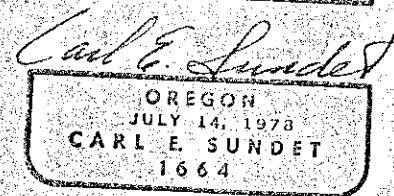
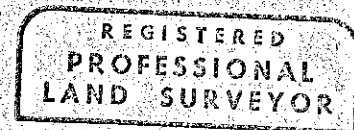

Note:

I set guard posts at corner with USFS 54-2 and 54-4 signs and placed 54-3 and 54-4 signs in reference mounds.

I hereby certify the above corner location was perpetuated as herein described on May 31, 1982.

Terry Eutler Terry Eutler, Witness

Frank Vaughn Frank Vaughn, Witness



Office of..... County of.....  
 State of....., I hereby certify that the within instrument was filed in this office  
 for record on the..... day of....., 19.....  
 ..... by .....

(COUNTY OFFICIAL)

(DEPUTY)