

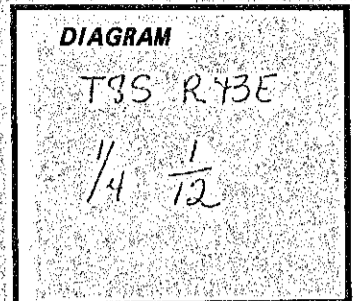
CERTIFIED RECORD OF LAND CORNER MONUMENTATION

History of original corner establishment:

Corner established by W. Barr under contract #372 dated September 10, 1880  
Marked basalt rock 16" x 10" x 5" and raised mound of rocks.

Remonumented by County Surveyor in 1981.  
Set 2 1/2" brass cap on a 1" iron pipe 31" long and projecting 4" out of the ground with a surrounding rock mound. Buried original stone alongside.

Brass cap marked:



Description of corner evidence found:

Found :  
County Surveyor brass cap 1981

Description of monument and accessories I established to perpetuate the original location of this corner:

Set steel fence post 5 ft. East with Attention sign.

Bearing trees:

23" ponderosa pine - N80°W - 41.6 ft. - scribed "1/4 S1" in upper blaze and "BT" and brass tag stamped RLS 1664 in lower blaze.

22" ponderosa pine - S30°W - 61.7 ft. - scribed "1/4 S12" in upper blaze and "BT" and brass tag stamped RLS 1664 in lower blaze

Compass declination 20° East

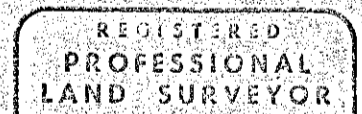
Note:

I placed USFS 54-3 signs on all bearing trees and painted red band at breast height on all bearing trees.

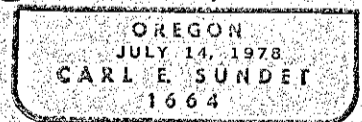
I hereby certify the above corner location was perpetuated as herein described in November 1981.

Terry Butler Terry Butler, Witness

Frank Vaughn Frank Vaughn, Witness



Carl E. Sundet



Office of..... County of.....

State of..... I hereby certify that the within instrument was filed in this office

for record on the..... day of..... 19.....

..... by .....

(COUNTY OFFICIAL)

(DEPUTY)

Form R6-7100-57 (9/71)

FILED Jan. 5, 1982

☆ GPO—793-276

BAKER COUNTY SURVEYOR

SURVEY NO. 8-43-15