


CERTIFIED RECORD OF LAND CORNER MONUMENTATION

History of original corner establishment:

Corner established by Barin and Walden under GLO contract no. 198 dated July 15, 1873.

Surveyor General records state:

Set granite rock 28 x 14 x 8 ins 8 ins in the ground and built mound of rock for corner to Townships 8,9 S on range line of 43,44 E



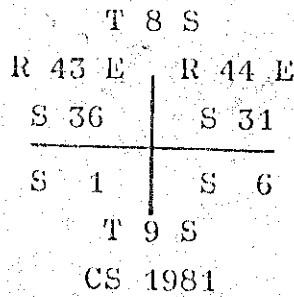
Description of corner evidence found:

Found a granite rock 23 x 12 x 7 inches in a mound of stone and marked with 6 grooves on the north, south and east edges.

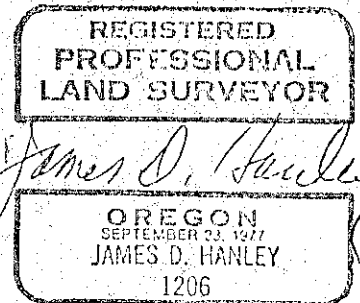
Description of monument and accessories established to perpetuate the original location of this corner:

Set a 2½ inch brass cap on a 1 inch iron pipe 31 inches long and projecting 6 inches out of the ground with a surrounding rock mound.

Brass cap marked thus::



I hereby certify that the above described corner monument was properly set on Feb. 18, 1981, under my supervision and witnessed by Brad Gordon, Tom Fisk and Jim DeMastus.



Office of..... County of.....
 State of....., I hereby certify that the within instrument was filed in this office
 for record on the..... day of....., 19.....
 by
 (COUNTY OFFICIAL) (DEPUTY)

Form R6-7100-57 (9/71)

FILED Feb. 19, 1981
 BAKER COUNTY SURVEYOR
 SURVEY NO. 8-43-14
8-44-12