

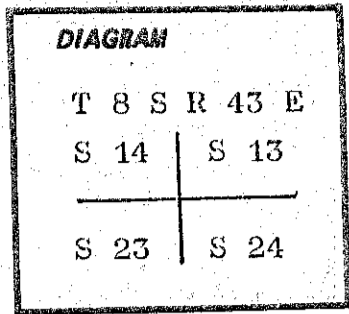
CERTIFIED RECORD OF LAND CORNER MONUMENTATION

History of original corner establishment:

Corner established by W. B. Barr under GLO contract no. 372 dated Sept. 10, 1880.

Surveyor General records state:

Marked sandstone rock 16 x 8 x 5 for corner to 13, 14, 23 and 24. Dug pits as per instructions.



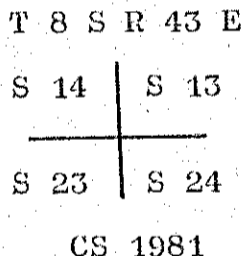
Description of corner evidence found:

Found a stone 15 x 6 x 4 inches marked with 3 notches on the south and 1 notch on the east edges partially embedded and alongside of a dated fence corner from which the fence line runs north and east.

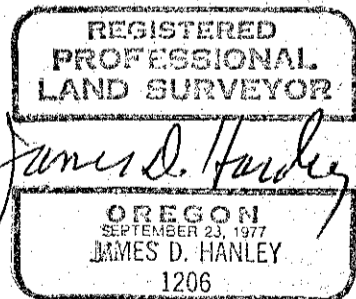
Description of monument and accessories established to perpetuate the original location of this corner:

Set a 2½ inch brass cap on a 1 inch iron pipe 31 inches long and projecting 5 inches out of the ground with a surrounding rock mound. Buried original stone alongside.

Brass cap marked thus:



I hereby certify that the above described corner was properly remonumented on Jan. 29, 1981, and witnessed by Jim DeMastus and Bill Hanley.



Office of..... County of.....  
 State of....., I hereby certify that the within instrument was filed in this office  
 for record on the..... day of....., 19.....  
 ..... by .....  
 (COUNTY OFFICIAL) (DEPUTY)

Form R6-7100-5/ (9/71)

FILED Jan 29, 1981  
 BAKER COUNTY SURVEYOR  
 SURVEY NO. 8-43-12