

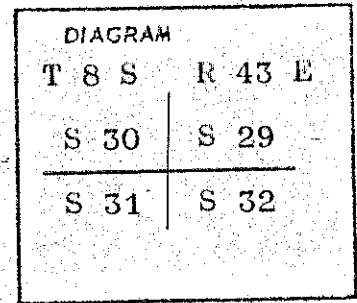
CERTIFIED RECORD OF LAND CORNER MONUMENTATION

History of original corner establishment:

Corner established by W. B. Barr under contract dated September 10, 1880.

Surveyor's General record states:

Marked lava rock 10 ins. x 10 ins. x 10 ins. and dug pits.



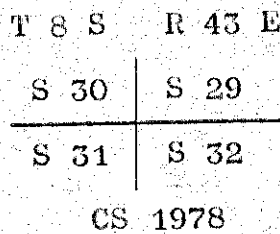
Description of corner evidence found:

Found 11 ins. x 10 ins. x 9 ins. lava rock.

Description of monument and accessories established to perpetuate the original location of this corner

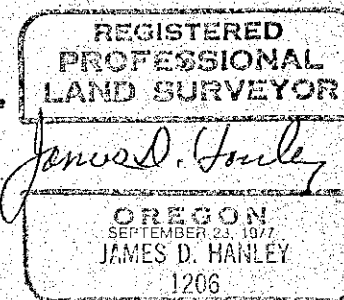
Set a 2½ inch brass cap on a 1 inch iron pipe, 30 inches long, 24 inches in the ground, and buried stone 4 ft. West and set a steel fence post 2 ft. East.

Monument marked thus:



Corner remonumented April 19, 1978.

Office of Baker County Surveyor County of Baker
 State of Oregon, I hereby certify that the within instrument was filed in this office
 for record on the 3 day of May, 1978.
 _____ by _____
 (COUNTY OFFICIAL) (DEPUTY)



FILED May 3, 1978
 BAKER COUNTY SURVEYOR
 SURVEY NO. 8-43-7