

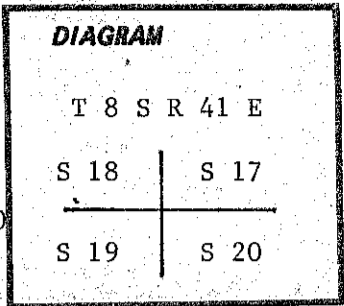
CERTIFIED RECORD OF LAND CORNER MONUMENTATION

History of original corner establishment:

Corner established by J. Stone under GLO contract no. 235, dated July 6, 1875.

Surveyor General records state:

Set a stone 20 x 12 x 7 for corner to Sections 17, 18, 19 & 20 as per instructions.



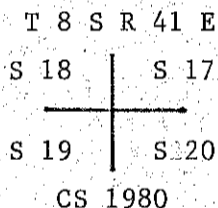
Description of corner evidence found:

Found a stone 22 x 11 x 8 inches in fence corner from which the fence runs North and East.

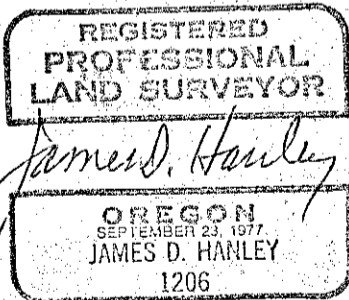
Description of monument and accessories established to perpetuate the original location of this corner:

Set a 2½ inch brass cap on a 1 inch iron pipe 31 inches long and projecting 12 inches out of the ground with a surrounding rock mound. Buried stone alongside.

Brass cap marked thus:



I hereby certify that the above described corner was properly remonumented under my supervision on April 28, 1980, and witnessed by Tom Fisk.



Office of..... County of.....
 State of..... I hereby certify that the within instrument was filed in this office
 for record on the..... day of....., 19.....
 by
 (COUNTY OFFICIAL) (DEPUTY)