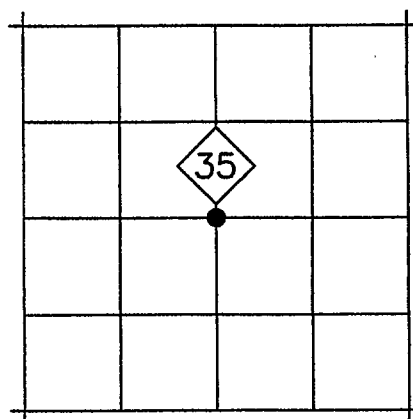


# RECORD OF LAND CORNER MONUMENTATION

CORNER: CENTER 1/4 COR. SECTION 35, TWP. 8 S., RANGE 40 E., W.M.

(CORNER NOT PREVIOUSLY ESTABLISHED)



ORIGINAL DESCRIPTION: N/A

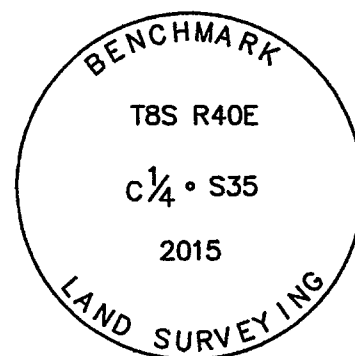
EVIDENCE FOUND: N/A

## DESCRIPTION OF MONUMENTS AND ACCESSORIES SET AND METHODS USED:

At the corner point, as determined by survey, set a 5/8"x10" iron pin with attached 2" aluminum cap 10" in the ground. Cap is marked as shown below.

From which, I SET THE FOLLOWING REFERENCE POINTS:

- ▶ A 5/8"x30" iron pin bears N.05°02'E., 18.44 ft. with attached yellow plastic cap marked BENCHMARK SURVEYING, set in a North-South fence.
- ▶ A 5/8"x30" iron pin bears S.66°12'E., 25.70 ft. with attached yellow plastic cap marked BENCHMARK SURVEYING, set in a East-West fence.
- ▶ A 5/8"x30" iron pin bears S.07°23'E., 34.06 ft. with attached yellow plastic cap marked BENCHMARK SURVEYING, set in a North-South fence.
- ▶ A 5/8"x30" iron pin bears N.89°59'W., 27.08 ft. with attached yellow plastic cap marked BENCHMARK SURVEYING, set in a East-West fence.



Used RTK GPS to measure the reference points. Bearings are based on Baker County Survey No. 8-40-14.

## RESTORATION BY, STAMP AND DATE:

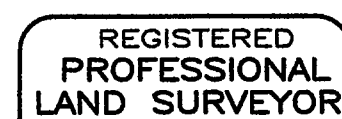
Work Performed December 29, 2015 by:

Jason L. Hatfield, PLS  
Michael C. Springer, PLS

BENCHMARK LAND SURVEYING, INC.

2101 Main Street  
Baker City, OR 97814  
(800) 699-0516  
www.benchmarkls.com

FILED January 22, 2016  
BAKER COUNTY SURVEYOR  
SURVEY NO. 8-40-36



EXPIRES: 6/30/2017