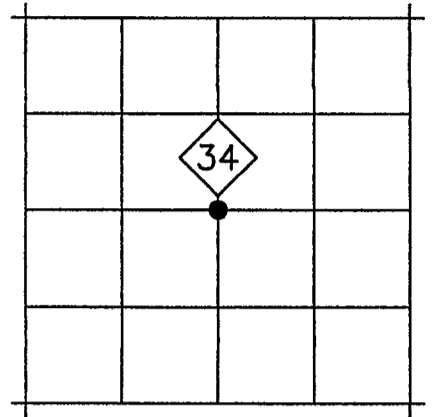


# RECORD OF LAND CORNER MONUMENTATION

CORNER: CENTER 1/4 COR. SECTION 34, TWP. 8 S., RANGE 40 E., W.M.

(CORNER NOT PREVIOUSLY ESTABLISHED)



---

**ORIGINAL DESCRIPTION:** N/A

---

**EVIDENCE FOUND:** N/A


---

**DESCRIPTION OF MONUMENTS AND ACCESSORIES SET AND METHODS USED:**

At the corner point, as determined by survey, set a 5/8"x10" iron pin with attached 2" aluminum cap 10" in the ground. Cap is flush with the asphalt surface, and is marked as shown below.

From which, I SET THE FOLLOWING REFERENCE POINTS:

- ▶ A 5/8"x30" iron pin bears N.52°27'E., 26.97 ft. with attached yellow plastic cap marked BENCHMARK SURVEYING.
- ▶ A 5/8"x30" iron pin bears S.39°32'E., 36.49 ft. with attached yellow plastic cap marked BENCHMARK SURVEYING.
- ▶ A 5/8"x30" iron pin bears S.52°59'W., 42.23 ft. with attached yellow plastic cap marked BENCHMARK SURVEYING
- ▶ A 5/8"x30" iron pin bears N.42°34'W., 52.28 ft. with attached yellow plastic cap marked BENCHMARK SURVEYING.



Used RTK GPS to measure the reference points. Bearings are based on Baker County Survey No. 8-40-14.

---

**RESTORATION BY, STAMP AND DATE:**

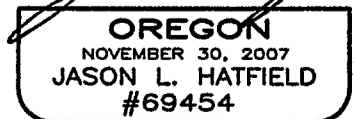
Work Performed December 29, 2015 by:

Jason L. Hatfield, PLS  
Michael C. Springer, PLS

BENCHMARK LAND SURVEYING, INC.

2101 Main Street  
Baker City, OR 97814  
(800) 699-0516  
www.benchmarkls.com

FILED January 22, 2016  
BAKER COUNTY SURVEYOR  
SURVEY NO. 8-40-33



EXPIRES: 6/30/2017