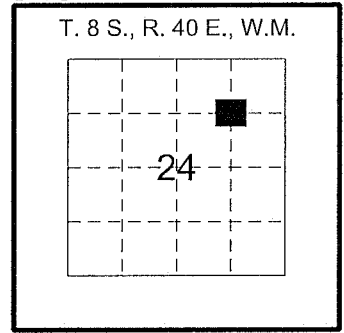


CERTIFIED RECORD OF LAND CORNER MONUMENTATION

HISTORY OF ORIGINAL CORNER ESTABLISHMENT:

NONE

**DIAGRAM**



DESCRIPTION OF CORNER EVIDENCE FOUND:

NONE

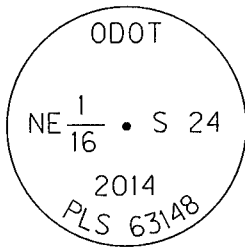
DESCRIPTION OF MONUMENT AND ACCESSORIES I ESTABLISHED TO PERPETUATE THE ORIGINAL LOCATION OF THIS CORNER:

ESTABLISHED THE CORNER BY SINGLE PROPORTION AS SHOWN ON THE RECORD OF SURVEY FOR THE BALDOCK SLOUGH EAST QUARRY BOUNDARY RESOLUTION FILED CONCURRENTLY WITH THIS CORNER MONUMENTATION RECORD.

SET 1-1/2" ALUMINUM CAP ON A 5/8" X 30" IRON ROD, FLUSH WITH GROUND, WITH A POST WITH PADDLE PLACED ALONGSIDE. THE CAP IS MARKED AS SHOWN BELOW.

THE REFERENCES SET FOR SAID CORNER ARE AS FOLLOWS:

- 1) A 5/8" X 30" IRON ROD WITH A 1-1/2" ALUMINUM CAP, FLUSH, STAMPED "ODOT" BEARS N2°05'05"W, 21.25 FEET.
- 2) A 5/8" X 30" IRON ROD WITH A 1-1/2" ALUMINUM CAP, FLUSH, STAMPED "ODOT" BEARS S84°13'21"E, 22.12 FEET.



REGISTERED  
PROFESSIONAL  
LAND SURVEYOR


*Bret N. Elithorp*

OREGON  
JAN 14, 2003  
BRET N. ELITHORP  
61348

RENEWS: 12/31/2015

WITNESSES:  
CODY WHEELER LSI  
THOMAS O'BRIEN

I HEREBY CERTIFY THAT THE ABOVE CORNER POSITION WAS RE-ESTABLISHED AS HEREON DESCRIBED ON DECEMBER 11, 2014.



Section	BALDOCK SLOUGH EAST		
Highway	MEDICAL SPRINGS HIGHWAY		
County	BAKER	Scale	NTS
Purpose	QUARRY BOUNDARY	Date	DEC. 16, 2014

FILED Jan. 14, 2015

BAKER COUNTY SURVEYOR

SURVEY NO. 8-40-24