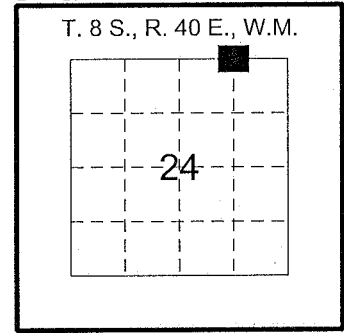


CERTIFIED RECORD OF LAND CORNER MONUMENTATION

HISTORY OF ORIGINAL CORNER ESTABLISHMENT:

NONE

DIAGRAM



DESCRIPTION OF CORNER EVIDENCE FOUND:

NONE

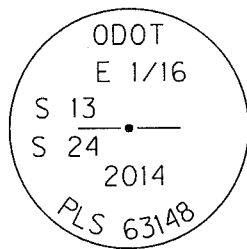
DESCRIPTION OF MONUMENT AND ACCESSORIES ESTABLISHED TO PERPETUATE THE ORIGINAL LOCATION OF THIS CORNER:

ESTABLISHED THE CORNER BY SINGLE PROPORTION AS SHOWN ON THE RECORD OF SURVEY FOR THE BALDOCK SLOUGH EAST QUARRY BOUNDARY RESOLUTION FILED CONCURRENTLY WITH THIS CORNER MONUMENTATION RECORD.

SET 1-1/2" ALUMINUM CAP ON A 5/8" X 30" IRON ROD, FLUSH WITH GROUND, WITH A POST WITH PADDLE PLACED ALONGSIDE. THE CAP IS MARKED AS SHOWN BELOW.

THE REFERENCES SET FOR SAID CORNER ARE AS FOLLOWS:

- 1) A 5/8" X 30" IRON ROD WITH A 1-1/2" ALUMINUM CAP, FLUSH, STAMPED "ODOT" BEARS S57°26'13"W, 13.62 FEET.
- 2) A 5/8" X 30" IRON ROD WITH A 1-1/2" ALUMINUM CAP, FLUSH, STAMPED "ODOT" BEARS N25°13'30"E, 6.92 FEET.



WITNESSES:
 CODY WHEELER, LSI
 THOMAS O'BRIEN


I HEREBY CERTIFY THAT THE ABOVE CORNER POSITION WAS RE-ESTABLISHED AS HEREON DESCRIBED ON DECEMBER 9, 2014.

REGISTERED
 PROFESSIONAL
 LAND SURVEYOR

B. N. Elithorp

OREGON
 JAN 14, 2003
 BRET N. ELITHORP
 61348

RENEWS: 12/31/2015



Section	BALDOCK SLOUGH EAST		
Highway	MEDICAL SPRINGS HIGHWAY		
County	BAKER	Scale	NTS
Purpose	QUARRY BOUNDARY	Date	DEC. 16, 2014

FILED Jan. 14, 2015

BAKER COUNTY SURVEYOR

SURVEY NO. 8-40-23