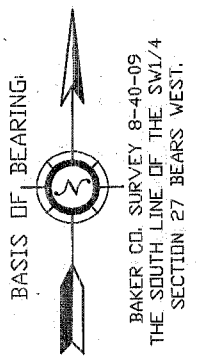


T. 8 S., R. 40 E., W.M.

BAKER COUNTY
NORTH AIRPORT ROAD

21 22
28 27



LEGEND

- FOUND 5/8" REBAR OF RECORD
- ⊙ FOUND STRAP IRON OF RECORD IN MONUMENT BOX
- SET 5/8" X 30" REBAR WITH YELLOW PLASTIC CAP MARKED "CITY OF BAKER PLS 2446"
- CORNER POINT OCCUPIED BY CONCRETE BASE, NO MONUMENT SET
- [] RECORD INFORMATION FROM BAKER COUNTY SURVEYS 8-40-06 & 8-40-09

SURVEYOR'S NARRATIVE

THE PURPOSE OF THIS SURVEY FOR THE CITY OF BAKER CITY IS TO LOCATE ON THE GROUND A PARCEL OF LAND FOR THE CONSTRUCTION OF AN AIRPLANE HANGAR. ADDITIONAL EXISTING HANGARS ARE SHOWN HEREON FOR INFORMATIONAL PURPOSES ONLY. EXISTING MONUMENTATION FROM BAKER COUNTY SURVEYS 8-40-06 AND 8-40-09 WAS RECOVERED. THIS MONUMENTATION WAS FOUND TO MATCH RECORD BEARINGS AND DISTANCES. NEW MONUMENTS WERE ESTABLISHED AS SHOWN.

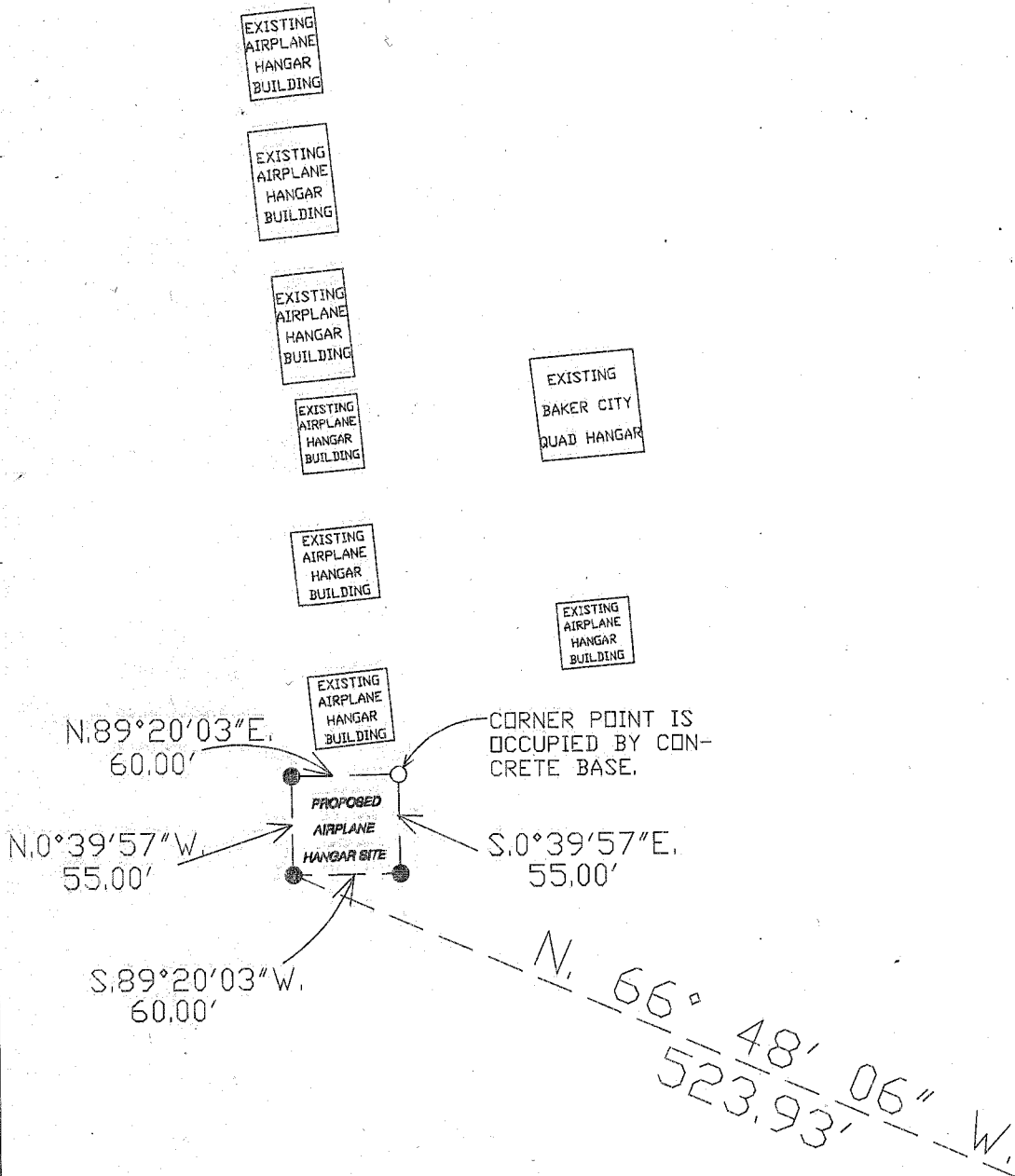
[N. 0° 39' 57" W., 5199.20']

REGISTERED
PROFESSIONAL
LAND SURVEYOR

Thomas D. Fisk

OREGON
JULY 25, 1980
THOMAS D. FISK
2446

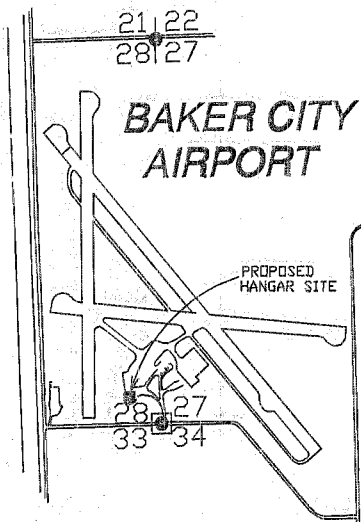
RENEWS DATE 6-30-98



BAKER COUNTY
SOUTH AIRPORT ROAD

28 27 [WEST]
33 34 [2646.44']

ROAD 740
1/4 COR.
BAKER CO.



VICINITY MAP
SCALE 1"=1/2 MILE

FILED AUG. 27, 1997
BAKER COUNTY SURVEYOR
SURVEY NO. 8-40-12

BAKER CITY, OREGON
Office of Technical Services

**SURVEY OF AIRPLANE
HANGAR LEASE SITE AND
EXISTING HANGAR LOCATIONS
FOR THE CITY OF BAKER CITY**

DATE: SURVEYED AUGUST 14, 1997 SCALE: 1"=100'
DRAWN: TDF FILE: AIRPRT97