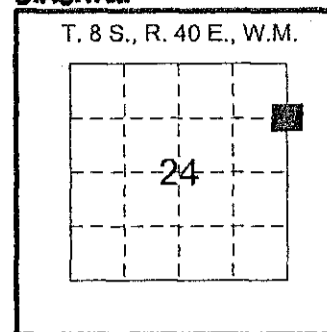


CERTIFIED RECORD OF LAND CORNER MONUMENTATION

HISTORY OF ORIGINAL CORNER ESTABLISHMENT:

NONE

DIAGRAM



O-25

DESCRIPTION OF CORNER EVIDENCE FOUND:

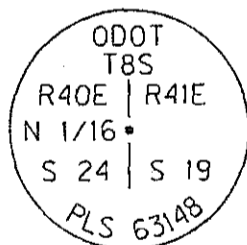
NONE

DESCRIPTION OF MONUMENT AND ACCESSORIES ESTABLISHED TO PERPETUATE THE ORIGINAL LOCATION OF THIS CORNER:

ESTABLISHED THE CORNER BY SINGLE PROPORTION AS SHOWN ON THE RECORD OF SURVEY FOR THE BALDOCK SLOUGH EAST QUARRY BOUNDARY RESOLUTION FILED CONCURRENTLY WITH THIS CORNER MONUMENTATION RECORD.

SET 1-1/2" ALUMINUM CAP ON A 5/8" X 30" IRON ROD, FLUSH WITH GROUND, WITH A POST WITH PADDLE PLACED ALONGSIDE. THE CAP IS MARKED AS SHOWN BELOW.

THE REFERENCES SET FOR SAID CORNER ARE AS FOLLOWS:
 1) A 5/8" X 30" IRON ROD WITH NO CAP BEARS N12°16'20"W, 17.34 FEET.
 2) A 5/8" X 30" IRON ROD WITH A 1-1/2" ALUMINUM CAP, FLUSH, STAMPED "ODOT" BEARS S60°57'43"W, 17.81 FEET.



REGISTERED
PROFESSIONAL
LAND SURVEYOR


Bret N. Elithorp

OREGON
JAN 14, 2003
BRET N. ELITHORP
61348

RENEWS: 12/31/2015

WITNESSES:
 CODY WHEELER, LSI
 THOMAS O'BRIEN

I HEREBY CERTIFY THAT THE ABOVE CORNER POSITION WAS RE-ESTABLISHED AS HEREON DESCRIBED ON DECEMBER 11, 2014.

OREGON DEPARTMENT OF TRANSPORTATION
 **RIGHT OF WAY
ENGINEERING**

Section	BALDOCK SLOUGH EAST		
Highway	MEDICAL SPRINGS HIGHWAY		
County	BAKER	Scale	NTS
Purpose	QUARRY BOUNDARY	Date	DEC. 16, 2014

FILED Jan. 14, 2015

BAKER COUNTY SURVEYOR
 SURVEY NO. 8-40-25/8-41-10