

**CERTIFIED RECORD OF LAND CORNER MONUMENTATION**

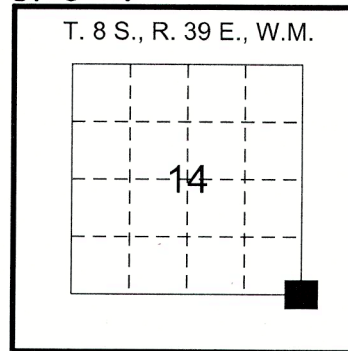
**HISTORY OF ORIGINAL CORNER ESTABLISHMENT:**

THIS CORNER WAS ORIGINALLY ESTABLISHED BY DAVID P. THOMPSON AND DANIEL CHAPLIN UNDER CONTRACT NO. 104 DATED APRIL 16, 1864.

SURVEYOR GENERAL LAND OFFICE RECORDS STATE:  
 "SET POST FOR CORNER TO SEC. 13, 14, 23, 24 IN MOUND OF EARTH WITH CHARRED STAKE, PITS TRENCH 8" AS PER INSTRUCTIONS"

THIS CORNER WAS RE-ESTABLISHED BY IRA HOFFMAN ON APRIL 19, 1922. IRA HOFFMAN FIELD NOTES RECORDED IN FIELD BOOK 36, PAGE 67 STATE: "NO SIGN OF OLD CORNER. SET 1/2" X 20" I.P. 5" BELOW GROUND. SET STAKE ALONGSIDE"

**DIAGRAM**



N-21

**DESCRIPTION OF CORNER EVIDENCE FOUND:**

FOUND FENCE CORNER PER COUNTY SURVEY 08-39-0015.


**DESCRIPTION OF MONUMENT AND ACCESSORIES I ESTABLISHED TO PERPETUATE THE ORIGINAL LOCATION OF THIS CORNER:**

SET 5/8"X30" IRON ROD WITH 3-1/4" ALUMINUM CAP AT BASE OF FENCE POST.

THE CAP IS MARKED AS SHOWN BELOW.

THE REFERENCES SET FOR SAID CORNER ARE AS FOLLOWS:

- 1) A 5/8" X 30" IRON ROD WITH A 1-1/2" ALUMINUM CAP, FLUSH, STAMPED "ODOT" BEARS N89°49'01"E, 41.41 FEET.
- 2) A 5/8" X 30" IRON ROD WITH A 1-1/2" ALUMINUM CAP, FLUSH, STAMPED "ODOT" BEARS N03°43'11"E, 28.88 FEET.
- 3) A 5/8" X 30" IRON ROD WITH A 1-1/2" ALUMINUM CAP, FLUSH, STAMPED "ODOT" BEARS S53°41'48"W, 22.09 FEET.
- 4) A 5/8" X 30" IRON ROD WITH A 1-1/2" ALUMINUM CAP, FLUSH, STAMPED "ODOT" BEARS S22°00'11"W, 26.76 FEET.



FILED November 28, 2023  
 BAKER COUNTY SURVEYOR  
 SURVEY NO. 8-39-157

REGISTERED  
 PROFESSIONAL  
 LAND SURVEYOR


*Bec*

OREGON  
 JAN 14, 2003  
 BRET N. ELITHORP  
 61348

RENEWS: 12/31/2023

WITNESSES:  
 BRET ELITHORP, PLS  
 AARON COMSTOCK, LSIT

I HEREBY CERTIFY THAT THE ABOVE CORNER POSITION WAS RE-ESTABLISHED AS HEREON DESCRIBED ON NOVEMBER 14, 2023



Section	NORTH POWDER TO BAKER CITY		
Highway	LA GRANDE - BAKER HIGHWAY (US30)		
County	BAKER	Scale	NTS
Purpose	STOCK PILE	Date	NOV. 27, 2023