

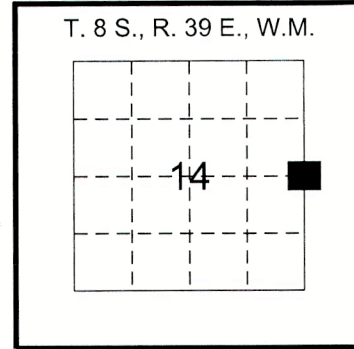
CERTIFIED RECORD OF LAND CORNER MONUMENTATION

HISTORY OF ORIGINAL CORNER ESTABLISHMENT:

THIS CORNER WAS ORIGINALLY ESTABLISHED BY DAVID P. THOMPSON AND DANIEL CHAPLIN UNDER CONTRACT NO. 104 DATED APRIL 16, 1864.

SURVEYOR GENERAL LAND OFFICE RECORDS STATE:
 "SET POST FOR 1/4 SEC. CORNER IN MOUND OF EARTH WITH A CHARRED STAKE, PITS TRENCH 8' AS PER INSTRUCTIONS"

DIAGRAM



L-21

DESCRIPTION OF CORNER EVIDENCE FOUND:


HELD FENCE CORNER AS BEST REMAINING EVIDENCE OF CORNER LOCATION

DESCRIPTION OF MONUMENT AND ACCESSORIES I ESTABLISHED TO PERPETUATE THE ORIGINAL LOCATION OF THIS CORNER:

SET 3-1/4" ALUMINUM CAP ON A 5/8" X 30" IRON ROD, DOWN 6" BELOW THE GROUND, THE CAP IS MARKED AS SHOWN BELOW.

THE REFERENCES SET FOR SAID CORNER ARE AS FOLLOWS:

- 1) A 5/8" X 30" IRON ROD WITH RED PLASTIC CAP, FLUSH, STAMPED "ODOT CONTROL" BEARS N89°07'56"E, 31.32 FEET.
- 2) A 5/8" X 30" IRON ROD WITH RED PLASTIC CAP, FLUSH, STAMPED "ODOT CONTROL" BEARS N01°36'31"W, 31.03 FEET.
- 3) A 5/8" X 30" IRON ROD WITH RED PLASTIC CAP, FLUSH, STAMPED "ODOT CONTROL" BEARS S86°42'06"W, 31.12 FEET.
- 4) A 5/8" X 30" IRON ROD WITH RED PLASTIC CAP, FLUSH, STAMPED "ODOT CONTROL" BEARS S02°02'44"W, 30.19 FEET.



FILED *November 28, 2023*

BAKER COUNTY SURVEYOR
 SURVEY NO. 8-39-155

REGISTERED
 PROFESSIONAL
 LAND SURVEYOR


Bel

OREGON
 JAN 14, 2003
 BRET N. ELITHORP
 61348

RENEWS: 12/31/2023

WITNESSES:
 AARON COMSTOCK, LSIT
 TRISTON STAUFFER

I HEREBY CERTIFY THAT THE ABOVE CORNER POSITION WAS RE-ESTABLISHED AS HEREON DESCRIBED ON OCTOBER 31, 2023.



Section	NORTH POWDER TO BAKER CITY		
Highway	LA GRANDE - BAKER HIGHWAY (US30)		
County	BAKER	Scale	NTS
Purpose	STOCK PILE	Date	NOV. 27, 2023