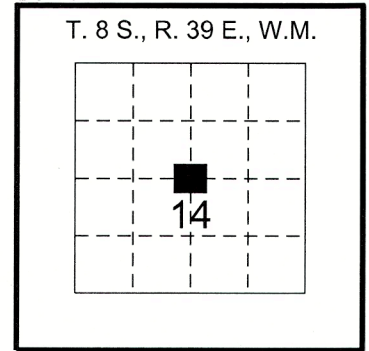


CERTIFIED RECORD OF LAND CORNER MONUMENTATION

HISTORY OF ORIGINAL CORNER ESTABLISHMENT:

NONE

DIAGRAM



DESCRIPTION OF CORNER EVIDENCE FOUND:

HELD FENCE CORNER AS BEST EVIDENCE OF CORNER LOCATION


DESCRIPTION OF MONUMENT AND ACCESSORIES I ESTABLISHED TO PERPETUATE THE ORIGINAL LOCATION OF THIS CORNER:

SET 3-1/4" ALUMINUM CAP ON A 5/8" X 30" IRON ROD, FLUSH.

THE CAP IS MARKED AS SHOWN BELOW.

THE REFERENCES SET FOR SAID CORNER ARE AS FOLLOWS:

- 1) A 5/8" X 30" IRON ROD WITH A 1-1/2" ALUMINUM CAP, FLUSH, STAMPED "ODOT" BEARS N89°57'11"E, 23.17 FEET.
- 2) A 5/8" X 30" IRON ROD WITH A 1-1/2" ALUMINUM CAP, FLUSH, STAMPED "ODOT" BEARS N39°25'35"E, 40.86 FEET.
- 3) A 5/8" X 30" IRON ROD WITH A 1-1/2" ALUMINUM CAP, FLUSH, STAMPED "ODOT" BEARS N20°08'06"W, 42.38 FEET.
- 4) A 5/8" X 30" IRON ROD WITH A 1-1/2" ALUMINUM CAP, FLUSH, STAMPED "ODOT" BEARS N88°10'46"W, 17.80 FEET.



WITNESSES:
BRET ELITHORP, PLS
AARON COMSTOCK, LSIT

I HEREBY CERTIFY THAT THE ABOVE CORNER POSITION WAS RE-ESTABLISHED AS HEREON DESCRIBED ON NOVEMBER 14, 2023.


FILED November 28, 2023
BAKER COUNTY SURVEYOR
SURVEY NO. 8-39-154

REGISTERED
PROFESSIONAL
LAND SURVEYOR

Bret Elithorp

OREGON
JAN 14, 2003
BRET N. ELITHORP
61348

RENEWS: 12/31/2023



Section	NORTH POWDER TO BAKER CITY		
Highway	LA GRANDE - BAKER HIGHWAY (US30)		
County	BAKER	Scale	NTS
Purpose	STOCK PILE	Date	NOV. 27, 2023