

CERTIFIED RECORD OF LAND CORNER MONUMENTATION

HISTORY OF ORIGINAL CORNER ESTABLISHED:

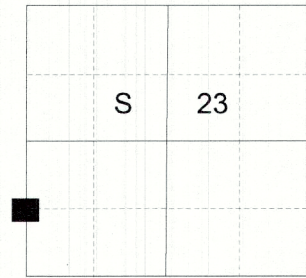
Corner established by C. Albert White in BLM Dependent Resurvey, under Special Instructions dated May 3, 1957 and January 5, 1965 and included under Group Number 350 and 567. Field notes state:

Set an iron post, 28 ins. long, 2 1/2 ins. diam., 24 ins. in the ground, and in a mound of stone, 3 ft. base, to top, with brass cap, from which:

A yellow pine, 7 ins. diam., bears N. 35 1/2° E., 21 lks. dist. mkd. S 1/16 S23 BT.

A fir, 25 ins. diam., bears S. 11 1/4° W., 70 lks. dist., mkd. S 1/16 S22 BT.

T 8 S R 38 E Q-17



DESCRIPTION OF CORNER EVIDENCE FOUND:

Found 2 1/2" iron pipe with 3" brass cap, marked as shown below, 3" above ground, from which:

A 10" Ponderosa Pine bears North 35° East, a distance of 13.8 ft., alive and vigorous with healed blaze.

A 33" Fir stump, 4 ft. tall, bears South 11° West, a distance of 46.2 ft., with healed blaze.

DESCRIPTION OF MONUMENT AND ACCESSORIES I ESTABLISHED TO MONUMENT THE ORIGINAL LOCATION OF THIS CORNER:

From the iron pipe monument:


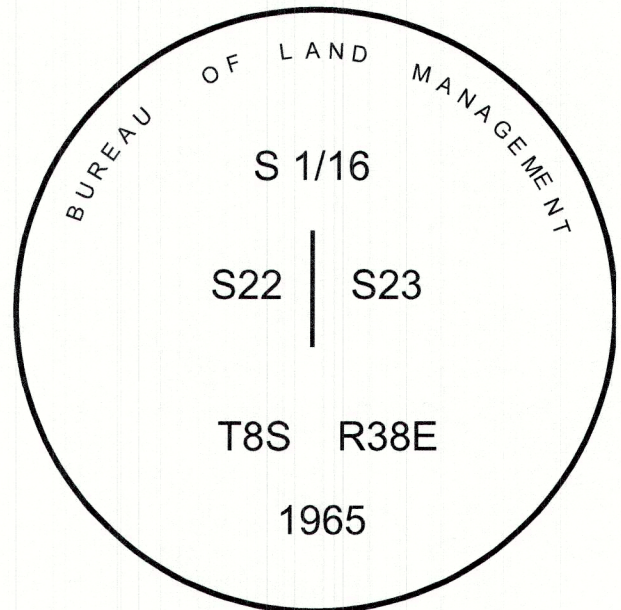
NEW BEARING OBJECTS:

An 7" White Fir bears North 12° West, a distance of 10.55 feet, marked S 1/16 S22 BT.

A steel fencepost falls approx. 2 ft. West of corner

I hereby certify that the corner was perpetuated on October 22, 2020.

Witness: Kyle A. Tucker



Renewal Date: June 30, 2021

I used a steel tape and magnetic compass in the establishment of the new accessories. I used 14° East declination, the distances are to a 60d spike driven into the right side of the root crown of the bearing trees. A brass washer marked OPLS 83571 is attached to the BT blaze of the new bearing trees.