

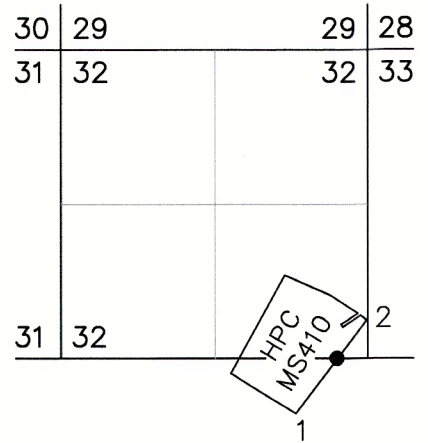
RECORD OF LAND CORNER MONUMENTATION

INTERSECTION OF SOUTHEASTERLY LINE OF HYDRAULIC PLACER CLAIM, MS 410,
WITH SOUTH LINE SECTION 32, T. 8 S., R. 37 E., W.M.

ORIGINALLY ESTABLISHED BY: William L. Hanley, PLS #1639

COUNTY SURVEYOR FILING INFORMATION:

Map of Survey filed March 6, 1986 as Survey No. 9-37-85 and associated
Corner Monumentation Record filed March 14, 1986 as Survey No. 9-37-133



ORIGINAL DESCRIPTION: Set a 2 1/2" aluminum cap on 2" aluminum pipe 30 ins long 25 ins in ground with 5 ins proj. out of ground with surrounding rock mound and 6 ft steel fence post alongside with sign 54-9 attached.

Aluminum cap marked as shown in corner diagram.

New bearing trees established:

A fir 6 ins dia bears S35 1/2°W 46.0 ft dist.

A fir 7 ins dia bears N47°E 34.6 ft dist, both trees marked 1 2 HPC 410/S 32 BT.

EVIDENCE FOUND: Found 2 1/2" aluminum pipe with 2 1/2" aluminum cap, marked as shown below, projecting 6" above ground, in a 2 ft. diameter mound of stone, with a steel fence post with attached USFS signs 54-2 and 54-9 set West, 4 ft. from monument.

From which,

- ▶ A white fir, dead and down, bears N.47°E., 34.6 ft.
- ▶ A white fir, 14" dbh, bears S.35 1/2°W., 46.0 ft., in good condition with healed single blaze.

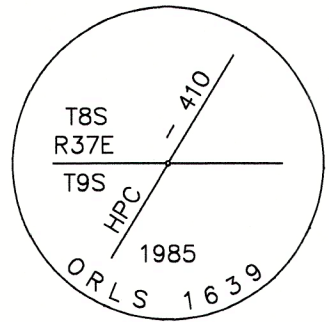
DESCRIPTION OF MONUMENTS AND ACCESSORIES SET AND METHODS USED:

I accept the position of the found monument for the corner.

From which, **I SCRIBE A NEW BEARING TREE:**

- ▶ A white fir, 15" dbh, bears S.75°E., 45.14 ft. marked X in upper blaze, and BT in lower blaze.

CORNER MONUMENT MARKED:



Rebuilt the rock mound, 3 ft. diameter to top. Painted a 6 inch red band around each bearing tree, painted the blazes red, and attached USFS 54-3 and 54-9 signs. Used a magnetic compass with 14° East declination to measure bearings to BT's. Used an EDM device to measure distance to new bearing tree, measuring to a 60d nail driven in the side-center-right at the root crown of the tree, with an attached 1 1/2" aluminum washer stamped PLS 69454. See associated Map of Survey dated October 17, 2023 for survey-related information.


RESTORATION BY, STAMP AND DATE:

Work Performed July 11, 2023
Survey completed October 17, 2023

Vincent L. Kelly, Survey Tech
Daniel B. Lee, Survey Tech

USDA FOREST SERVICE
NORTHEAST OREGON LAND ZONE
1550 Dewey Avenue, Suite A
Baker City, OR 97814
(541) 523-1283

FILED December 20, 2023
BAKER COUNTY SURVEYOR
SURVEY NO. 8-37-177
9-37-345



EXPIRES: 6/30/2025