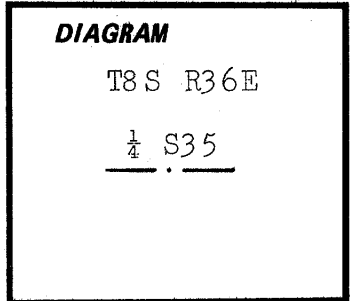


CERTIFIED RECORD OF LAND CORNER MONUMENTATION

Z49

History of original corner establishment:

This corner was originally established by Otis Gould, U.S. Cadastral Surveyor, under special instructions dated Nov. 27, 1935, during his survey in July through October, 1937. The original notes state that at the corner a marked brass cap on a 1" by 3' long iron post was set 20" in the ground to bedrock and surrounded with a mound of stone to the top from which:



A 10" fir bears N77°E-60 lks, marked 1/4 S35 BT.
A 8" fir bears N50°W-33 lks, marked 1/4 S35 BT.

Description of corner evidence found:

A 2 1/2" brass cap on a 1" iron pipe protruding 14" from a stone mound from which:
A 16" fir with broken top bears N72°E-37.6' with healed blaze.
A 12" white fir bears N52°W-19.4' with healed blaze.

Description of monument and accessories | established to perpetuate the original location of this corner:

Built a mound of stone to top of the cap on the monument. Attached sign 54-3 and 54-9 and painted face of blaze and a 6" red band around each bearing tree. Set steel fence post East of corner and attached sign 54-9. Marked new bearing tree to replace the broken topped fir. From the monument:

A 11 1/2" white fir bears N33°E-44.1' scribed 1/4 S35 BT.

New bearing tree has a brass washer stamped PLS 1106 nailed to the face of blaze.

Used steel tape and staff compass with 20°E declination, measured to the center of the bearing tree.


The cap is a standard GLO brass cap marked:

This corner was maintained on September 24, 1985.

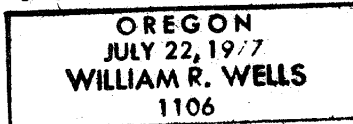
1/4 S35

Witness: Bob English.

1937



William R. Wells



Office of... County Surveyor..... County of... Baker
Oregon
State of....., I hereby certify that the within instrument was filed in this office
for record on the..... day of....., 19.....
..... by
(COUNTY OFFICIAL) (DEPUTY)

FILED 2-12-1986
BAKER COUNTY SURVEYOR
SURVEY NO. 8-36-52