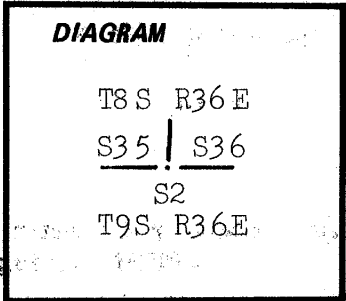


CERTIFIED RECORD OF LAND CORNER MONUMENTATION

Z-21

History of original corner establishment:

This corner was originally established by Otis Gould, U.S. Cadastral Surveyor, Under special instructions dated Nov. 27, 1935, during his surveys in July through October, 1937. The original notes state that at the corner a marked brass cap on a 2" by 3' long iron post was set 23" in the ground to bedrock and surrounded with a mound of stone to the top from which:



- A 20" fir bears N8^oE-13 lks, marked T8S R36E S36 BT.
- A 20" fir bears N82^oW-39 lks, marked T8S R36E S35 BT.

Description of corner evidence found:

A 2 1/2" brass cap on a 2" iron pipe protruding 8" from a mound of stone from which:

- A 25" douglas fir bears N65^oW-25.9' with healed blaze.
- A 19" douglas fir bears N24^oE-8.8' with scribing visible on an open blaze.

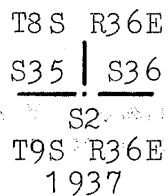
Description of monument and accessories | established to perpetuate the original location of this corner:

Cleaned up the area around the monument. Attached sign 54-3 and 54-9 and painted face of blaze and a 6" red band around each bearing tree. Set steel fence post West of corner and attached sign 54-9.

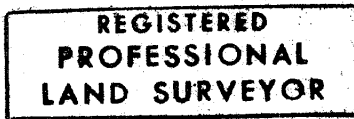
Used steel tape and staff compass with 20^oE declination, measured to the center of the bearing trees.

The cap is a standard GLO brass cap marked:


This corner was maintained on September 23, 1985.



Witness: Bob English



William R. Wells



Office of... County Surveyor... County of... Baker
Oregon
State of... , I hereby certify that the within instrument was filed in this office
for record on the... day of... , 19....

(COUNTY OFFICIAL)

(DEPUTY)

FILED 2-12-1986
BAKER COUNTY SURVEYOR
SURVEY NO. 8-36-53