

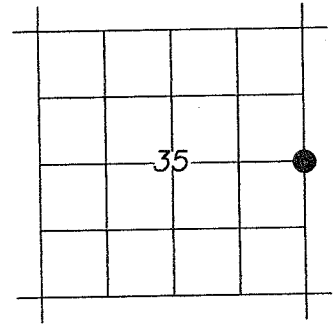
RECORD OF LAND CORNER MONUMENTATION

CORNER: E $\frac{1}{4}$ Cor. Sec. 35, T.7S., R.47E., W.M.

ORIGINAL SURVEY BY: Williard B. Blakeslee

CONTRACT NUMBER: 707

CONTRACT DATE: April 24, 1899



ORIGINAL G.L.O. DESCRIPTION:

Set a basalt stone 12x10x5 ins 8 ins. in the ground on bedrock marked $\frac{1}{4}$ S on the West face. Raised a mound of stone 2 $\frac{1}{2}$ ft. base and 22 ins., high 10 links W. of the cor.

EVIDENCE FOUND:

Found stone 18"x12"x7" marked $\frac{1}{4}$ S with two smaller accompanying stones. Also found 10' section of $\frac{3}{4}$ " iron pipe near corner.

DESCRIPTION OF MONUMENT AND ACCESSORIES SET:

Set 5/8" x 24" pin with 2" aluminum cap 22" in the ground marked as shown below. Placed marked stone (marks inverted) North alongside pin in a 2' mound of stone.

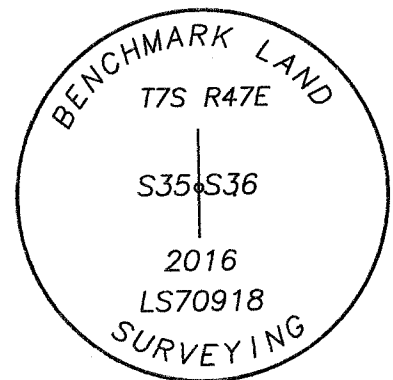
FROM WHICH, I set the following reference points:

A 5/8" x 24" iron pin bears N.67°34'E., 5.65 ft., with attached yellow plastic cap marked BENCHMARK SURVEYING.

A 5/8" x 24" iron pin bears S.39°19'E., 4.63 ft., with attached yellow plastic cap marked BENCHMARK SURVEYING.

A 5/8" x 24" iron pin bears S.79°29'W., 3.66 ft., with attached yellow plastic cap marked BENCHMARK SURVEYING.

A 5/8" x 24" iron pin bears N.33°07'W., 3.86 ft., with attached yellow plastic cap marked BENCHMARK SURVEYING.





Used RTK GPS to measure RP's. Bearings to RP's are based on Geodetic North from a GPS observation taken at the W $\frac{1}{4}$ Cor. Section 35.

RESTORATION BY:

Michael C. Springer, PLS
Marcus Teague, Technician
Benchmark Land Surveying
217 N. Canyon Blvd.
John Day, OR, 97845

Surveyed August 24, 2016
August 25, 2016



EXPIRES: 6/30/2018

FILED Oct 15, 2016

BAKER COUNTY SURVEYOR

SURVEY NO. 7-47-67